

DATA AGREGAT KEPENDUDUKAN KABUPATEN GUNUNGKIDUL SEMESTER II TAHUN 2022



**DATA AGREGAT KEPENDUDUKAN
KABUPATEN GUNUNGKIDUL
SEMESTER II TAHUN 2022**

**PEMERINTAH KABUPATEN GUNUNGKIDUL
DINAS KEPENDUDUKAN DAN PENCATATAN SIPIL
TAHUN 2023**

KATA PENGANTAR

Puji syukur kehadirat Tuhan Yang Maha Esa, atas rahmat dan karunia-Nya sehingga penyusunan buku Data Agregat Kependudukan Kabupaten Gunungkidul Semester II Tahun 2022 dapat diselesaikan tepat waktu.

Sajian data dalam buku ini sesuai dengan Surat Edaran Menteri Dalam Negeri Nomor 470/735/SJ, tanggal 13 Februari 2013, perihal Penyajian dan Pemanfaatan Data Kependudukan. Data agregat kependudukan yang disajikan dalam buku ini adalah Data Konsolidasi Bersih Semester II Tahun 2022 dari Direktorat Jenderal Kependudukan dan Pencatatan Sipil Kementerian Dalam Negeri Republik Indonesia.

Undang-Undang No. 24 Tahun 2013, Pasal 1 point 9 menyebutkan bahwa data kependudukan adalah data perseorangan dan/atau data agregat yang terstruktur sebagai hasil dari kegiatan pendaftaran penduduk dan pencatatan sipil. Berdasarkan Pasal 79 ayat (1) Data Perseorangan dan dokumen kependudukan wajib disimpan dan dilindungi kerahasiaannya oleh Negara.

Data agregat adalah kumpulan data tentang peristiwa kependudukan, peristiwa penting, jenis kelamin, agama, pendidikan, dan pekerjaan (penjelasan Pasal 58 ayat 3 Undang-Undang No. 24 Tahun 2013). Data kependudukan tersebut digunakan untuk semua keperluan (Pasal 58 Undang-Undang No. 24 Tahun 2013), antara lain dimanfaatkan untuk :

1. Pelayanan publik antara lain untuk penerbitan surat ijin mengemudi, ijin usaha, pelayanan wajib pajak, pelayanan perbankan, pelayanan penerbitan sertifikat tanah, asuransi, jaminan kesehatan masyarakat, dan jaminan sosial tenaga kerja.
2. Perencanaan pembangunan, yakni untuk perencanaan pembangunan nasional, perencanaan pendidikan, perencanaan kesehatan, perencanaan tenaga kerja, dan pengentasan masyarakat dari kemiskinan.
3. Alokasi anggaran meliputi penentuan Dana Alokasi Umum (DAU) dan perhitungan potensi perpajakan.
4. Pembangunan demokrasi, yaitu penyiapan Data Agregat Kependudukan per kecamatan (DAK2) dan penyiapan data Penduduk Potensial Pemilih Pemilu (DP4).
5. Penegakan hukum dan pencegahan kriminal antara lain untuk memudahkan pelacakan pelaku kriminal, mencegah perdagangan orang dan mencegah pengiriman tenaga kerja ilegal.

Kami menyadari bahwa buku Data Agregat Kependudukan Kabupaten Gunungkidul Semester II Tahun 2022 ini dalam menyediakan data dan informasi masih banyak kekurangan, oleh karena itu kritik dan saran sangat kami harapkan guna perbaikan buku ini.

Harapan kami, semoga buku ini bermanfaat.

Wonosari, 30 April 2023

Kepala Dinas

Kependudukan dan Pencatatan Sipil

Kabupaten Gunungkidul



MARKUS TRI MUNARJA, S.IP., M.Si.

NIP. 19701206 199603 1 003

DAFTAR ISI

| | |
|--|-----|
| HALAMAN JUDUL..... | i |
| KATA PENGANTAR..... | ii |
| DAFTAR ISI..... | iii |
| 1. Jumlah Penduduk Kabupaten Gunungkidul menurut Jenis Kelamin Per Kecamatan. | 1 |
| Tabel 1 : Penduduk Per Kecamatan | 1 |
| Grafik 1: Proporsi Penduduk Per Kecamatan..... | 1 |
| 2. Jumlah Kepala Keluarga Kabupaten Gunungkidul menurut Jenis Kelamin Per Kecamatan..... | 2 |
| Tabel 2 : Kepala Keluarga Per Kecamatan..... | 2 |
| Grafik 2 : Jumlah Kepala Keluarga Per Kecamatan..... | 2 |
| 3. Jumlah Wajib KTP Kabupaten Gunungkidul Per Kecamatan. | 3 |
| Tabel 3 : Wajib KTP Per Kecamatan | 3 |
| Grafik 3 : Jumlah Wajib KTP dan Perekaman KTP-EI Per Kecamatan..... | 3 |
| 4. Status Perkawinan Penduduk | 4 |
| Tabel 4: Status Perkawinan Penduduk Per Kecamatan..... | 4 |
| Grafik 4 : Persentase Status Perkawinan Penduduk | 4 |
| 5. Persentase Kepemilikan Akta Lahir | 5 |
| Tabel 5 : Persentase Kepemilikan Akta Lahir Per Kecamatan | 5 |
| Grafik 5 : Kepemilikan Akta Lahir Per Kecamatan..... | 5 |
| 6. Persentase Kepemilikan Kartu Identitas Anak (KIA) | 6 |
| Tabel 6 : Persentase Kepemilikan KIA Per Kecamatan..... | 6 |
| Grafik 6 : Kepemilikan KIA Per Kecamatan..... | 6 |
| 7. Rasio Ketergantungan Kabupaten Gunungkidul Per Kecamatan. | 7 |
| Tabel 7 : Rasio Ketergantungan Per Kecamatan | 7 |
| 8. Pertumbuhan Penduduk Per Kecamatan | 8 |
| Tabel 8: Pertumbuhan Penduduk Per Kecamatan | 8 |
| Grafik 7 : Pertumbuhan Penduduk Per Kecamatan | 8 |
| 9. Jumlah Penduduk Menurut Agama Per Kecamatan..... | 9 |
| Tabel 9: Jumlah Penduduk Menurut Agama | 9 |
| Grafik 8: Proporsi Penduduk Menurut Agama..... | 9 |
| 10. Jumlah Penduduk Menurut Pendidikan Terakhir Per Kecamatan..... | 10 |
| Tabel 10 : Jumlah Penduduk Menurut Pendidikan Per Kecamatan..... | 10 |
| Grafik 9 : Proporsi Penduduk Menurut Pendidikan Terakhir..... | 10 |

| | | |
|------|---|----|
| 11. | Jumlah Penduduk Menurut Pekerjaan Per Kecamatan..... | 11 |
| | Tabel 11 : Jumlah Penduduk Menurut Pekerjaan Per Kecamatan..... | 11 |
| | Grafik 10 : Proporsi Penduduk Menurut Pekerjaan | 11 |
| I. | Kecamatan Wonosari..... | 12 |
| | A. Jumlah Penduduk | 12 |
| | B. Jumlah Kepala Keluarga..... | 12 |
| | C. Jumlah Wajib KTP..... | 13 |
| | D. Status Perkawinan Penduduk | 13 |
| | E. Persentase Kepemilikan Akta Lahir..... | 14 |
| | F. Persentase Kepemilikan Kartu Identitas Anak (KIA)..... | 14 |
| | G. Rasio Ketergantungan..... | 15 |
| | H. Pertumbuhan Penduduk..... | 15 |
| | I. Jumlah Penduduk Menurut Agama | 16 |
| | J. Jumlah Penduduk Menurut Pendidikan Terakhir..... | 16 |
| | K. Jumlah Penduduk Menurut Pekerjaan..... | 17 |
| II. | Kecamatan Nglipar..... | 18 |
| | A. Jumlah Penduduk | 18 |
| | B. Jumlah Kepala Keluarga..... | 18 |
| | C. Jumlah Wajib KTP..... | 18 |
| | D. Status Perkawinan Penduduk | 19 |
| | E. Persentase Kepemilikan Akta Lahir..... | 19 |
| | F. Persentase Kepemilikan Kartu Identitas Anak (KIA)..... | 19 |
| | G. Rasio Ketergantungan..... | 20 |
| | H. Pertumbuhan Penduduk..... | 20 |
| | I. Jumlah Penduduk Menurut Agama | 20 |
| | J. Jumlah Penduduk Menurut Pendidikan Terakhir..... | 21 |
| | K. Jumlah Penduduk Menurut Pekerjaan..... | 21 |
| III. | Kecamatan Playen..... | 22 |
| | A. Jumlah Penduduk | 22 |
| | B. Jumlah Kepala Keluarga..... | 22 |
| | C. Jumlah Wajib KTP..... | 23 |
| | D. Status Perkawinan Penduduk | 23 |
| | E. Persentase Kepemilikan Akta Lahir..... | 24 |
| | F. Persentase Kepemilikan Kartu Identitas Anak (KIA)..... | 24 |
| | G. Rasio Ketergantungan..... | 25 |
| | H. Pertumbuhan Penduduk..... | 25 |

| | | |
|-----|--|----|
| I. | Jumlah Penduduk Menurut Agama | 26 |
| J. | Jumlah Penduduk Menurut Pendidikan Terakhir..... | 26 |
| K. | Jumlah Penduduk Menurut Pekerjaan..... | 27 |
| IV. | Kecamatan Patuk..... | 28 |
| A. | Jumlah Penduduk | 28 |
| B. | Jumlah Kepala Keluarga..... | 28 |
| C. | Jumlah Wajib KTP..... | 28 |
| D. | Status Perkawinan Penduduk | 29 |
| E. | Persentase Kepemilikan Akta Lahir..... | 29 |
| F. | Persentase Kepemilikan Kartu Identitas Anak (KIA)..... | 29 |
| G. | Rasio Ketergantungan..... | 30 |
| H. | Pertumbuhan Penduduk..... | 30 |
| I. | Jumlah Penduduk Menurut Agama | 30 |
| J. | Jumlah Penduduk Menurut Pendidikan Terakhir | 31 |
| K. | Jumlah Penduduk Menurut Pekerjaan..... | 31 |
| V. | Kecamatan Paliyan..... | 32 |
| A. | Jumlah Penduduk | 32 |
| B. | Jumlah Kepala Keluarga..... | 32 |
| C. | Jumlah Wajib KTP..... | 32 |
| D. | Status Perkawinan Penduduk | 32 |
| E. | Persentase Kepemilikan Akta Lahir..... | 33 |
| F. | Persentase Kepemilikan Kartu Identitas Anak (KIA)..... | 33 |
| G. | Rasio Ketergantungan..... | 33 |
| H. | Pertumbuhan Penduduk..... | 33 |
| I. | Jumlah Penduduk Menurut Agama | 34 |
| J. | Jumlah Penduduk Menurut Pendidikan Terakhir | 34 |
| K. | Jumlah Penduduk Menurut Pekerjaan..... | 34 |
| VI. | Kecamatan Panggang..... | 35 |
| A. | Jumlah Penduduk | 35 |
| B. | Jumlah Kepala Keluarga..... | 35 |
| C. | Jumlah Wajib KTP..... | 35 |
| D. | Status Perkawinan Penduduk | 35 |
| E. | Persentase Kepemilikan Akta Lahir..... | 36 |
| F. | Persentase Kepemilikan Kartu Identitas Anak (KIA)..... | 36 |
| G. | Rasio Ketergantungan..... | 36 |
| H. | Pertumbuhan Penduduk..... | 36 |

| | | |
|-------|--|----|
| I. | Jumlah Penduduk Menurut Agama | 37 |
| J. | Jumlah Penduduk Menurut Pendidikan Terakhir..... | 37 |
| K. | Jumlah Penduduk Menurut Pekerjaan..... | 37 |
| VII. | Kecamatan Tepus..... | 38 |
| A. | Jumlah Penduduk | 38 |
| B. | Jumlah Kepala Keluarga..... | 38 |
| C. | Jumlah Wajib KTP..... | 38 |
| D. | Status Perkawinan Penduduk | 38 |
| E. | Persentase Kepemilikan Akta Lahir..... | 39 |
| F. | Persentase Kepemilikan Kartu Identitas Anak (KIA)..... | 39 |
| G. | Rasio Ketergantungan..... | 39 |
| H. | Pertumbuhan Penduduk..... | 39 |
| I. | Jumlah Penduduk Menurut Agama | 40 |
| J. | Jumlah Penduduk Menurut Pendidikan Terakhir..... | 40 |
| K. | Jumlah Penduduk Menurut Pekerjaan..... | 40 |
| VIII. | Kecamatan Semanu..... | 41 |
| A. | Jumlah Penduduk | 41 |
| B. | Jumlah Kepala Keluarga..... | 41 |
| C. | Jumlah Wajib KTP..... | 41 |
| D. | Status Perkawinan Penduduk | 41 |
| E. | Persentase Kepemilikan Akta Lahir..... | 42 |
| F. | Persentase Kepemilikan Kartu Identitas Anak (KIA)..... | 42 |
| G. | Rasio Ketergantungan..... | 42 |
| H. | Pertumbuhan Penduduk..... | 42 |
| I. | Jumlah Penduduk Menurut Agama | 43 |
| J. | Jumlah Penduduk Menurut Pendidikan Terakhir..... | 43 |
| K. | Jumlah Penduduk Menurut Pekerjaan..... | 43 |
| IX. | Kecamatan Karangmojo..... | 44 |
| A. | Jumlah Penduduk | 44 |
| B. | Jumlah Kepala Keluarga..... | 44 |
| C. | Jumlah Wajib KTP..... | 44 |
| D. | Status Perkawinan Penduduk | 45 |
| E. | Persentase Kepemilikan Akta Lahir..... | 45 |
| F. | Persentase Kepemilikan Kartu Identitas Anak (KIA)..... | 45 |
| G. | Rasio Ketergantungan..... | 46 |
| H. | Pertumbuhan Penduduk..... | 46 |

| | | |
|------|--|----|
| I. | Jumlah Penduduk Menurut Agama | 46 |
| J. | Jumlah Penduduk Menurut Pendidikan Terakhir..... | 47 |
| K. | Jumlah Penduduk Menurut Pekerjaan..... | 47 |
| X. | Kecamatan Ponjong | 48 |
| A. | Jumlah Penduduk | 48 |
| B. | Jumlah Kepala Keluarga..... | 48 |
| C. | Jumlah Wajib KTP..... | 48 |
| D. | Status Perkawinan Penduduk | 49 |
| E. | Persentase Kepemilikan Akta Lahir..... | 49 |
| F. | Persentase Kepemilikan Kartu Identitas Anak (KIA)..... | 49 |
| G. | Rasio Ketergantungan..... | 50 |
| H. | Pertumbuhan Penduduk..... | 50 |
| I. | Jumlah Penduduk Menurut Agama | 50 |
| J. | Jumlah Penduduk Menurut Pendidikan Terakhir..... | 51 |
| K. | Jumlah Penduduk Menurut Pekerjaan..... | 51 |
| XI. | Kecamatan Rongkop | 52 |
| A. | Jumlah Penduduk | 52 |
| B. | Jumlah Kepala Keluarga..... | 52 |
| C. | Jumlah Wajib KTP..... | 52 |
| D. | Status Perkawinan Penduduk | 53 |
| E. | Persentase Kepemilikan Akta Lahir..... | 53 |
| F. | Persentase Kepemilikan Kartu Identitas Anak (KIA)..... | 53 |
| G. | Rasio Ketergantungan..... | 54 |
| H. | Pertumbuhan Penduduk..... | 54 |
| I. | Jumlah Penduduk Menurut Agama | 54 |
| J. | Jumlah Penduduk Menurut Pendidikan Terakhir..... | 55 |
| K. | Jumlah Penduduk Menurut Pekerjaan..... | 55 |
| XII. | Kecamatan Semin..... | 56 |
| A. | Jumlah Penduduk | 56 |
| B. | Jumlah Kepala Keluarga..... | 56 |
| C. | Jumlah Wajib KTP..... | 56 |
| D. | Status Perkawinan Penduduk | 57 |
| E. | Persentase Kepemilikan Akta Lahir..... | 57 |
| F. | Persentase Kepemilikan Kartu Identitas Anak (KIA)..... | 57 |
| G. | Rasio Ketergantungan..... | 58 |
| H. | Pertumbuhan Penduduk..... | 58 |

| | |
|---|----|
| I. Jumlah Penduduk Menurut Agama | 58 |
| J. Jumlah Penduduk Menurut Pendidikan Terakhir..... | 59 |
| K. Jumlah Penduduk Menurut Pekerjaan..... | 59 |
| XIII. Kecamatan Ngawen | 60 |
| A. Jumlah Penduduk | 60 |
| B. Jumlah Kepala Keluarga..... | 60 |
| C. Jumlah Wajib KTP..... | 60 |
| D. Status Perkawinan Penduduk | 60 |
| E. Persentase Kepemilikan Akta Lahir..... | 61 |
| F. Persentase Kepemilikan Kartu Identitas Anak (KIA)..... | 61 |
| G. Rasio Ketergantungan..... | 61 |
| H. Pertumbuhan Penduduk..... | 61 |
| I. Jumlah Penduduk Menurut Agama | 62 |
| J. Jumlah Penduduk Menurut Pendidikan Terakhir..... | 62 |
| K. Jumlah Penduduk Menurut Pekerjaan..... | 62 |
| XIV. Kecamatan Gedangsari | 63 |
| A. Jumlah Penduduk | 63 |
| B. Jumlah Kepala Keluarga..... | 63 |
| C. Jumlah Wajib KTP..... | 63 |
| D. Status Perkawinan Penduduk | 64 |
| E. Persentase Kepemilikan Akta Lahir..... | 64 |
| F. Persentase Kepemilikan Kartu Identitas Anak (KIA)..... | 64 |
| G. Rasio Ketergantungan..... | 65 |
| H. Pertumbuhan Penduduk..... | 65 |
| I. Jumlah Penduduk Menurut Agama | 65 |
| J. Jumlah Penduduk Menurut Pendidikan Terakhir..... | 66 |
| K. Jumlah Penduduk Menurut Pekerjaan..... | 66 |
| XV. Kecamatan Saptosari | 67 |
| A. Jumlah Penduduk | 67 |
| B. Jumlah Kepala Keluarga..... | 67 |
| C. Jumlah Wajib KTP..... | 67 |
| D. Status Perkawinan Penduduk | 68 |
| E. Persentase Kepemilikan Akta Lahir..... | 68 |
| F. Persentase Kepemilikan Kartu Identitas Anak (KIA)..... | 68 |
| G. Rasio Ketergantungan..... | 69 |
| H. Pertumbuhan Penduduk..... | 69 |

| | |
|---|----|
| I. Jumlah Penduduk Menurut Agama | 69 |
| J. Jumlah Penduduk Menurut Pendidikan Terakhir..... | 70 |
| K. Jumlah Penduduk Menurut Pekerjaan..... | 70 |
| XVI. Kecamatan Girisubo | 71 |
| A. Jumlah Penduduk | 71 |
| B. Jumlah Kepala Keluarga..... | 71 |
| C. Jumlah Wajib KTP..... | 71 |
| D. Status Perkawinan Penduduk | 72 |
| E. Persentase Kepemilikan Akta Lahir..... | 72 |
| F. Persentase Kepemilikan Kartu Identitas Anak (KIA)..... | 72 |
| G. Rasio Ketergantungan..... | 73 |
| H. Pertumbuhan Penduduk..... | 73 |
| I. Jumlah Penduduk Menurut Agama | 73 |
| J. Jumlah Penduduk Menurut Pendidikan Terakhir..... | 74 |
| K. Jumlah Penduduk Menurut Pekerjaan..... | 74 |
| XVII. Kecamatan Tanjungsari..... | 75 |
| A. Jumlah Penduduk | 75 |
| B. Jumlah Kepala Keluarga..... | 75 |
| C. Jumlah Wajib KTP..... | 75 |
| D. Status Perkawinan Penduduk | 75 |
| E. Persentase Kepemilikan Akta Lahir..... | 76 |
| F. Persentase Kepemilikan Kartu Identitas Anak (KIA)..... | 76 |
| G. Rasio Ketergantungan..... | 76 |
| H. Pertumbuhan Penduduk..... | 76 |
| I. Jumlah Penduduk Menurut Agama | 77 |
| J. Jumlah Penduduk Menurut Pendidikan Terakhir..... | 77 |
| K. Jumlah Penduduk Menurut Pekerjaan..... | 77 |
| XVIII. Kecamatan Purwosari..... | 78 |
| A. Jumlah Penduduk | 78 |
| B. Jumlah Kepala Keluarga..... | 78 |
| C. Jumlah Wajib KTP..... | 78 |
| D. Status Perkawinan Penduduk | 78 |
| E. Persentase Kepemilikan Akta Lahir..... | 79 |
| F. Persentase Kepemilikan Kartu Identitas Anak (KIA)..... | 79 |
| G. Rasio Ketergantungan..... | 79 |
| H. Pertumbuhan Penduduk..... | 79 |

| | |
|---|----|
| I. Jumlah Penduduk Menurut Agama | 80 |
| J. Jumlah Penduduk Menurut Pendidikan Terakhir..... | 80 |
| K. Jumlah Penduduk Menurut Pekerjaan..... | 80 |

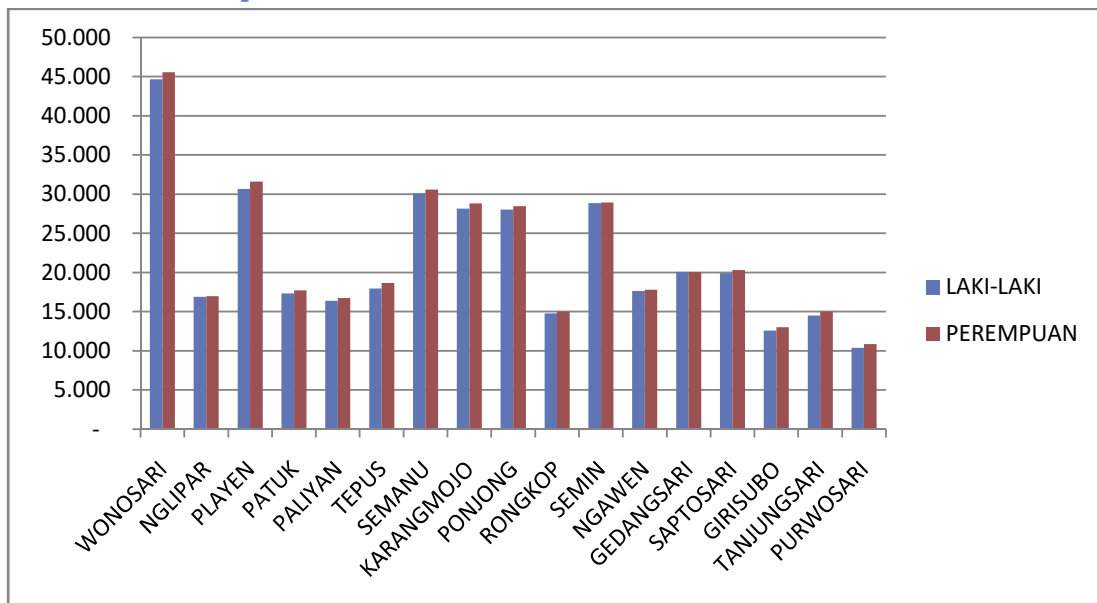
1. Jumlah Penduduk Kabupaten Gunungkidul menurut Jenis Kelamin Per Kecamatan.

Tabel 1 : Penduduk Per Kecamatan

| NO | KECAMATAN | JUMLAH PENDUDUK | | | | | |
|----|---------------|-----------------|---------------|----------------|---------------|----------------|---------------|
| | | L | % | P | % | L+P | % |
| 1 | WONOSARI | 44.662 | 49,51% | 45.552 | 50,49% | 90.214 | 11,64% |
| 2 | NGLIPAR | 16.917 | 49,90% | 16.985 | 50,10% | 33.902 | 4,37% |
| 3 | PLAYEN | 30.675 | 49,25% | 31.606 | 50,75% | 62.281 | 8,03% |
| 4 | PATUK | 17.341 | 49,44% | 17.736 | 50,56% | 35.077 | 4,52% |
| 5 | PALIYAN | 16.377 | 49,45% | 16.742 | 50,55% | 33.119 | 4,27% |
| 6 | PANGGANG | 14.693 | 49,07% | 15.249 | 50,93% | 29.942 | 3,86% |
| 7 | TEPUS | 17.966 | 49,04% | 18.673 | 50,96% | 36.639 | 4,73% |
| 8 | SEMANU | 30.114 | 49,60% | 30.603 | 50,40% | 60.717 | 7,83% |
| 9 | KARANGMOJO | 28.167 | 49,43% | 28.818 | 50,57% | 56.985 | 7,35% |
| 10 | PONJONG | 28.040 | 49,61% | 28.480 | 50,39% | 56.520 | 7,29% |
| 11 | RONGKOP | 14.780 | 49,57% | 15.034 | 50,43% | 29.814 | 3,85% |
| 12 | SEMIN | 28.866 | 49,95% | 28.923 | 50,05% | 57.789 | 7,45% |
| 13 | NGAWEN | 17.652 | 49,79% | 17.800 | 50,21% | 35.452 | 4,57% |
| 14 | GEDANGSARI | 20.084 | 50,00% | 20.081 | 50,00% | 40.165 | 5,18% |
| 15 | SAPTOSARI | 19.924 | 49,50% | 20.327 | 50,50% | 40.251 | 5,19% |
| 16 | GIRISUBO | 12.581 | 49,17% | 13.007 | 50,83% | 25.588 | 3,30% |
| 17 | TANJUNGSARI | 14.515 | 49,16% | 15.009 | 50,84% | 29.524 | 3,81% |
| 18 | PURWOSARI | 10.388 | 48,85% | 10.879 | 51,15% | 21.267 | 2,74% |
| | JUMLAH | 383.742 | 49,50% | 391.504 | 50,50% | 775.246 | 100,0% |

SUMBER DATA : Ditjend Dukcapil (2023) Data Hasil Konsolidasi & Pembersihan Semester II tahun 2022, Kementerian Dalam Negeri, 31 Desember 2022.

Grafik 1: Proporsi Penduduk Per Kecamatan



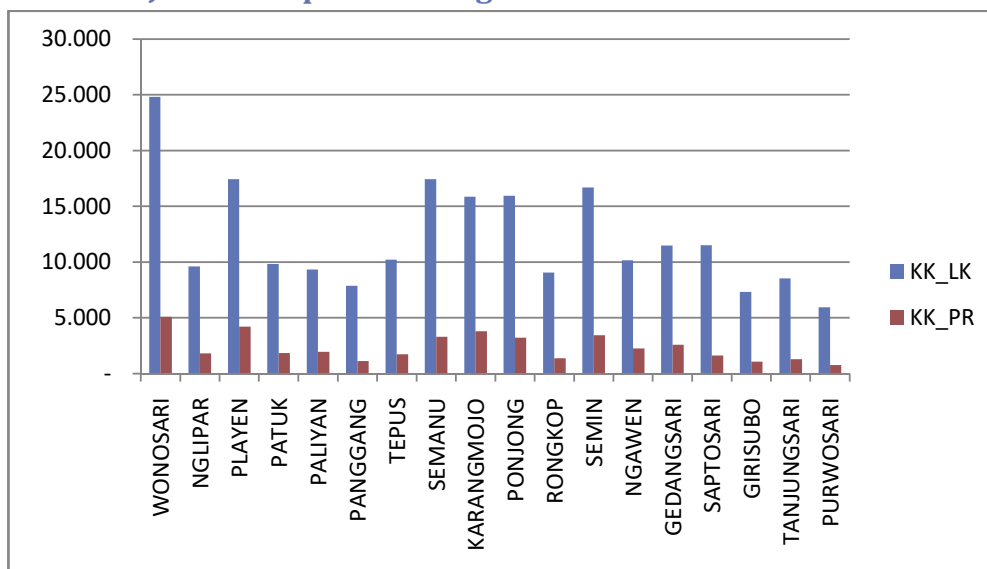
2. Jumlah Kepala Keluarga Kabupaten Gunungkidul menurut Jenis Kelamin Per Kecamatan.

Tabel 2 : Kepala Keluarga Per Kecamatan

| NO | KECAMATAN | JUMLAH KEPALA KELUARGA | | | | | |
|----|---------------|------------------------|---------------|---------------|---------------|----------------|----------------|
| | | L | % | P | % | L+P | % |
| 1 | WONOSARI | 24.815 | 82,99% | 5.087 | 17,01% | 29.902 | 11,43% |
| 2 | NGLIPAR | 9.616 | 84,19% | 1.806 | 15,81% | 11.422 | 4,37% |
| 3 | PLAYEN | 17.425 | 80,47% | 4.228 | 19,53% | 21.653 | 8,27% |
| 4 | PATUK | 9.832 | 84,25% | 1.838 | 15,75% | 11.670 | 4,46% |
| 5 | PALIYAN | 9.351 | 82,69% | 1.958 | 17,31% | 11.309 | 4,32% |
| 6 | PANGGANG | 7.868 | 87,36% | 1.138 | 12,64% | 9.006 | 3,44% |
| 7 | TEPUS | 10.211 | 85,42% | 1.743 | 14,58% | 11.954 | 4,57% |
| 8 | SEMANU | 17.443 | 84,11% | 3.295 | 15,89% | 20.738 | 7,93% |
| 9 | KARANGMOJO | 15.865 | 80,70% | 3.794 | 19,30% | 19.659 | 7,51% |
| 10 | PONJONG | 15.946 | 83,24% | 3.211 | 16,76% | 19.157 | 7,32% |
| 11 | RONGKOP | 9.055 | 86,73% | 1.386 | 13,27% | 10.441 | 3,99% |
| 12 | SEMIN | 16.696 | 82,89% | 3.447 | 17,11% | 20.143 | 7,70% |
| 13 | NGAWEN | 10.162 | 81,83% | 2.257 | 18,17% | 12.419 | 4,75% |
| 14 | GEDANGSARI | 11.501 | 81,66% | 2.583 | 18,34% | 14.084 | 5,38% |
| 15 | SAPTOSARI | 11.526 | 87,72% | 1.613 | 12,28% | 13.139 | 5,02% |
| 16 | GIRISUBO | 7.335 | 87,08% | 1.088 | 12,92% | 8.423 | 3,22% |
| 17 | TANJUNGSARI | 8.551 | 86,88% | 1.291 | 13,12% | 9.842 | 3,76% |
| 18 | PURWOSARI | 5.939 | 88,54% | 769 | 11,46% | 6.708 | 2,56% |
| | JUMLAH | 219.137 | 83,75% | 42.532 | 16,25% | 261.669 | 100,00% |

SUMBER DATA : Ditjend Dukcapil (2023) Data Hasil Konsolidasi & Pembersihan Semester II tahun 2022, Kementerian Dalam Negeri, 31 Desember 2022.

Grafik 2 : Jumlah Kepala Keluarga Per Kecamatan



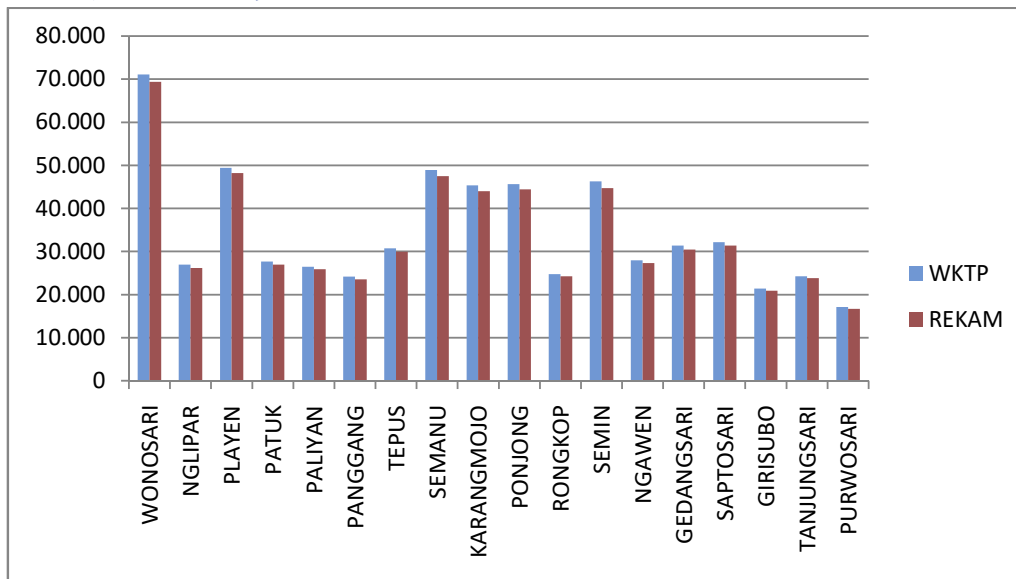
3. Jumlah Wajib KTP Kabupaten Gunungkidul Per Kecamatan.

Tabel 3 : Wajib KTP Per Kecamatan

| NO | KECAMATAN | JUMLAH PENDUDUK | WKTP | REKAM | BELUM REKAM | % |
|---------------|-------------|-----------------|----------------|----------------|---------------|---------------|
| 1 | WONOSARI | 90.214 | 71.097 | 69.400 | 1.697 | 97,61% |
| 2 | NGLIPAR | 33.902 | 26.970 | 26.180 | 790 | 97,07% |
| 3 | PLAYEN | 62.281 | 49.428 | 48.235 | 1.193 | 97,59% |
| 4 | PATUK | 35.077 | 27.688 | 26.928 | 760 | 97,26% |
| 5 | PALIYAN | 33.119 | 26.472 | 25.857 | 615 | 97,68% |
| 6 | PANGGANG | 29.942 | 24.193 | 23.555 | 638 | 97,36% |
| 7 | TEPUS | 36.639 | 30.714 | 29.955 | 759 | 97,53% |
| 8 | SEMANU | 60.717 | 48.886 | 47.485 | 1.401 | 97,13% |
| 9 | KARANGMOJO | 56.985 | 45.378 | 43.982 | 1.396 | 96,92% |
| 10 | PONJONG | 56.520 | 45.665 | 44.397 | 1.268 | 97,22% |
| 11 | RONGKOP | 29.814 | 24.769 | 24.275 | 494 | 98,01% |
| 12 | SEMIN | 57.789 | 46.255 | 44.738 | 1.517 | 96,72% |
| 13 | NGAWEN | 35.452 | 27.919 | 27.284 | 635 | 97,73% |
| 14 | GEDANGSARI | 40.165 | 31.360 | 30.475 | 885 | 97,18% |
| 15 | SAPTOSARI | 40.251 | 32.178 | 31.399 | 779 | 97,58% |
| 16 | GIRISUBO | 25.588 | 21.404 | 20.925 | 479 | 97,76% |
| 17 | TANJUNGSARI | 29.524 | 24.273 | 23.806 | 467 | 98,08% |
| 18 | PURWOSARI | 21.267 | 17.078 | 16.652 | 426 | 97,51% |
| JUMLAH | | 775.246 | 621.727 | 605.528 | 16.199 | 97,39% |

SUMBER DATA : Ditjend Dukcapil (2023) Data Hasil Konsolidasi & Pembersihan Semester II tahun 2022, Kementerian Dalam Negeri, 31 Desember 2022.

Grafik 3 : Jumlah Wajib KTP dan Perekaman KTP-El Per Kecamatan



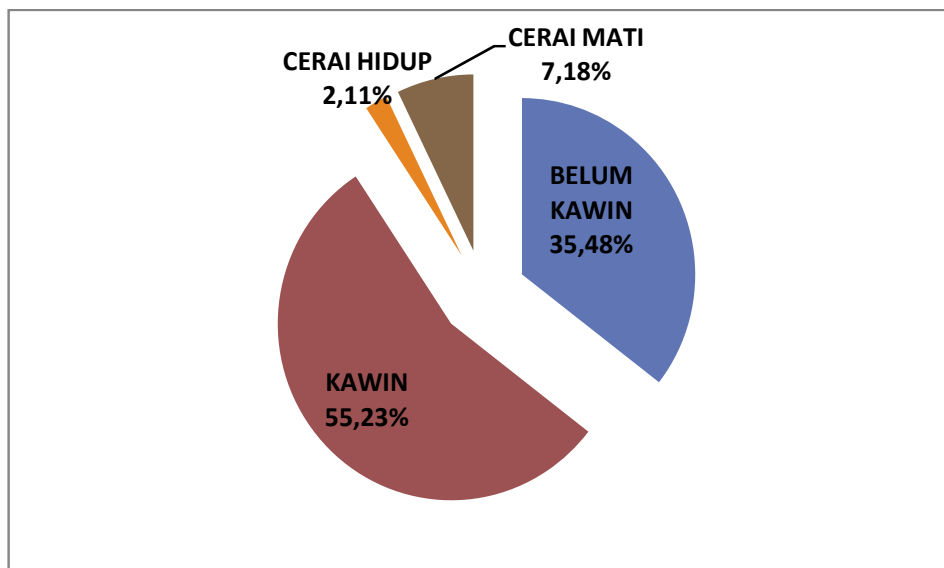
4. Status Perkawinan Penduduk

Tabel 4: Status Perkawinan Penduduk Per Kecamatan

| NO | KECAMATAN | BELUM KAWIN | | | KAWIN | | | CERAI HIDUP | | | CERAI MATI | | |
|----|---------------|----------------|----------------|----------------|----------------|----------------|----------------|--------------|--------------|---------------|---------------|---------------|---------------|
| | | LK | PR | JML | LK | PR | JML | LK | PR | JML | LK | PR | JML |
| 1 | WONOSARI | 19.001 | 15.724 | 34.725 | 23.626 | 23.976 | 47.602 | 801 | 1.149 | 1.950 | 1.234 | 4.703 | 5.937 |
| 2 | NGLIPAR | 7.004 | 5.422 | 12.426 | 9.160 | 9.220 | 18.380 | 245 | 393 | 638 | 508 | 1.950 | 2.458 |
| 3 | PLAYEN | 12.920 | 10.423 | 23.343 | 16.300 | 16.491 | 32.791 | 600 | 880 | 1.480 | 855 | 3.812 | 4.667 |
| 4 | PATUK | 7.019 | 5.730 | 12.749 | 9.594 | 9.720 | 19.314 | 292 | 398 | 690 | 436 | 1.888 | 2.324 |
| 5 | PALİYAN | 6.765 | 5.287 | 12.052 | 8.961 | 9.070 | 18.031 | 249 | 358 | 607 | 402 | 2.027 | 2.429 |
| 6 | PANGGANG | 5.535 | 4.508 | 10.043 | 8.476 | 8.526 | 17.002 | 261 | 359 | 620 | 421 | 1.856 | 2.277 |
| 7 | TEPUS | 6.042 | 4.672 | 10.714 | 10.985 | 11.084 | 22.069 | 418 | 619 | 1.037 | 521 | 2.298 | 2.819 |
| 8 | SEMANU | 11.754 | 9.162 | 20.916 | 16.911 | 17.043 | 33.954 | 588 | 876 | 1.464 | 861 | 3.522 | 4.383 |
| 9 | KARANGMOJO | 11.932 | 9.476 | 21.408 | 14.836 | 14.972 | 29.808 | 540 | 786 | 1.326 | 859 | 3.584 | 4.443 |
| 10 | PONJONG | 11.244 | 8.701 | 19.945 | 15.448 | 15.700 | 31.148 | 536 | 687 | 1.223 | 812 | 3.392 | 4.204 |
| 11 | RONGKOP | 5.265 | 3.855 | 9.120 | 8.780 | 8.895 | 17.675 | 274 | 373 | 647 | 461 | 1.911 | 2.372 |
| 12 | SEMIN | 11.988 | 9.401 | 21.389 | 15.613 | 15.678 | 31.291 | 408 | 607 | 1.015 | 857 | 3.237 | 4.094 |
| 13 | NGAWEN | 7.505 | 5.981 | 13.486 | 9.428 | 9.608 | 19.036 | 217 | 348 | 565 | 502 | 1.863 | 2.365 |
| 14 | GEDANGSARI | 8.589 | 6.769 | 15.358 | 10.689 | 10.781 | 21.470 | 244 | 324 | 568 | 562 | 2.207 | 2.769 |
| 15 | SAPTOSARI | 7.579 | 5.860 | 13.439 | 11.632 | 11.783 | 23.415 | 345 | 386 | 731 | 368 | 2.298 | 2.666 |
| 16 | GIRISUBO | 4.218 | 3.267 | 7.485 | 7.754 | 7.858 | 15.612 | 261 | 341 | 602 | 348 | 1.541 | 1.889 |
| 17 | TANJUNGSARI | 5.120 | 3.956 | 9.076 | 8.741 | 8.844 | 17.585 | 297 | 481 | 778 | 357 | 1.728 | 2.085 |
| 18 | PURWOSARI | 4.005 | 3.384 | 7.389 | 5.963 | 6.051 | 12.014 | 153 | 233 | 386 | 267 | 1.211 | 1.478 |
| | JUMLAH | 153.485 | 121.578 | 275.063 | 212.897 | 215.300 | 428.197 | 6.729 | 9.598 | 16.327 | 10.631 | 45.028 | 55.659 |

SUMBER DATA : Ditjend Dukcapil (2023) Data Hasil Konsolidasi & Pembersihan Semester II tahun 2022, Kementerian Dalam Negeri, 31 Desember 2022.

Grafik 4 : Persentase Status Perkawinan Penduduk



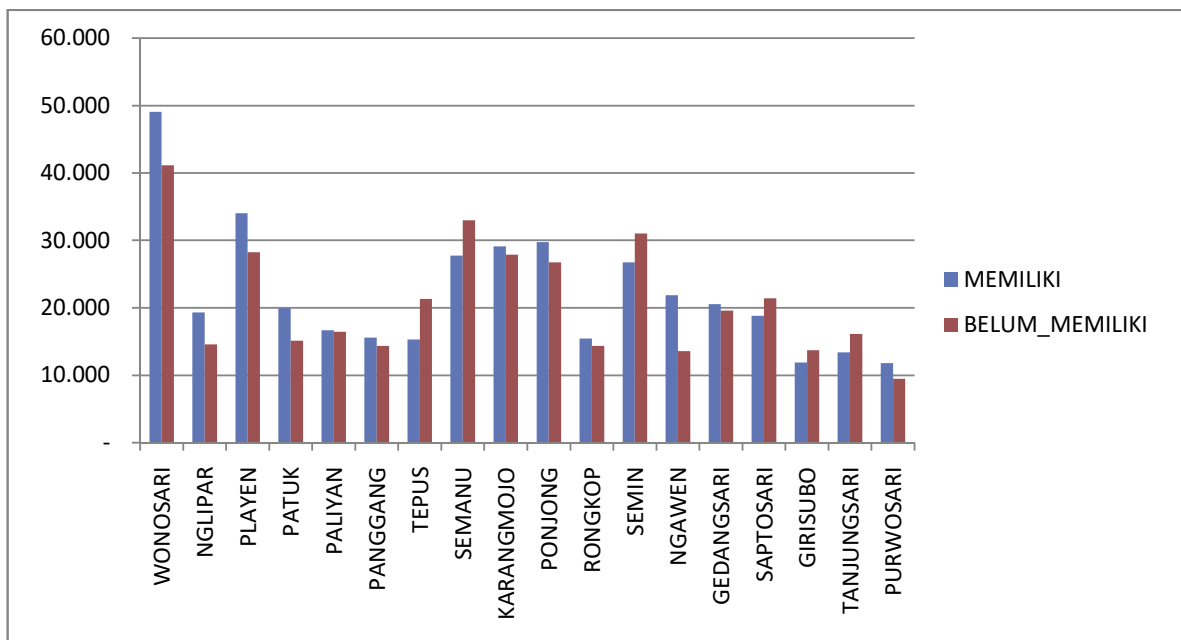
5. Persentase Kepemilikan Akta Lahir

Tabel 5 : Persentase Kepemilikan Akta Lahir Per Kecamatan

| NO | WILAYAH | MEMILIKI | BELUM MEMILIKI | JUMLAH | % |
|---------------|-------------|----------------|----------------|----------------|---------------|
| 1 | WONOSARI | 49.074 | 41.140 | 90.214 | 54,40% |
| 2 | NGLIPAR | 19.304 | 14.598 | 33.902 | 56,94% |
| 3 | PLAYEN | 34.052 | 28.229 | 62.281 | 54,67% |
| 4 | PATUK | 19.937 | 15.140 | 35.077 | 56,84% |
| 5 | PALIYAN | 16.695 | 16.424 | 33.119 | 50,41% |
| 6 | PANGGANG | 15.582 | 14.360 | 29.942 | 52,04% |
| 7 | TEPUS | 15.309 | 21.330 | 36.639 | 41,78% |
| 8 | SEMANU | 27.739 | 32.978 | 60.717 | 45,69% |
| 9 | KARANGMOJO | 29.110 | 27.875 | 56.985 | 51,08% |
| 10 | PONJONG | 29.764 | 26.756 | 56.520 | 52,66% |
| 11 | RONGKOP | 15.442 | 14.372 | 29.814 | 51,79% |
| 12 | SEMIN | 26.744 | 31.045 | 57.789 | 46,28% |
| 13 | NGAWEN | 21.858 | 13.594 | 35.452 | 61,66% |
| 14 | GEDANGSARI | 20.553 | 19.612 | 40.165 | 51,17% |
| 15 | SAPTOSARI | 18.822 | 21.429 | 40.251 | 46,76% |
| 16 | GIRISUBO | 11.873 | 13.715 | 25.588 | 46,40% |
| 17 | TANJUNGSARI | 13.412 | 16.112 | 29.524 | 45,43% |
| 18 | PURWOSARI | 11.810 | 9.457 | 21.267 | 55,53% |
| JUMLAH | | 397.080 | 378.166 | 775.246 | 51,22% |

SUMBER DATA : Ditjend Dukcapil (2023) Data Hasil Konsolidasi & Pembersihan Semester II tahun 2022, Kementerian Dalam Negeri, 31 Desember 2022.

Grafik 5 : Kepemilikan Akta Lahir Per Kecamatan



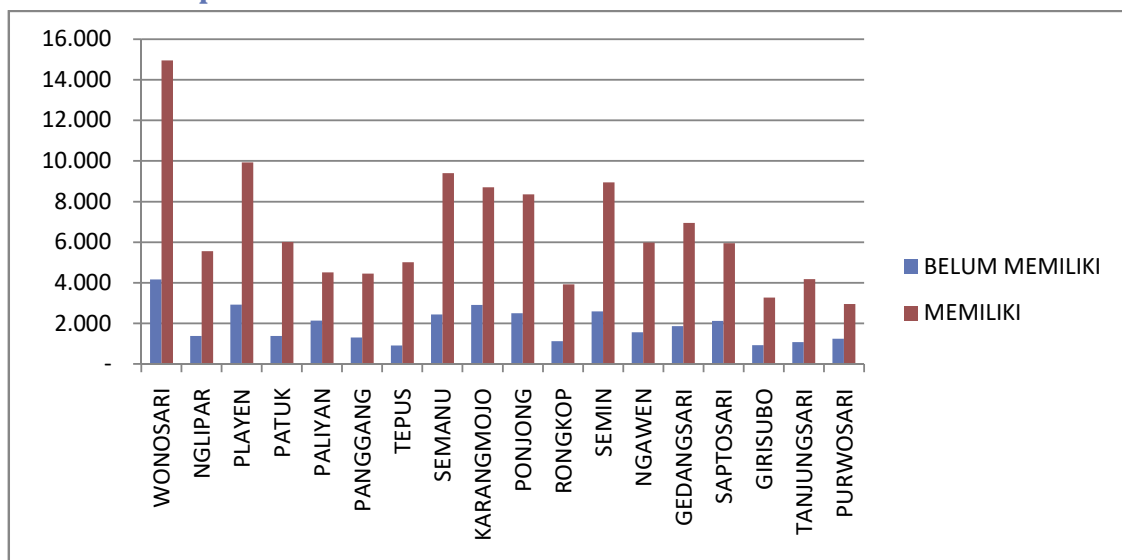
6. Persentase Kepemilikan Kartu Identitas Anak (KIA)

Tabel 6 : Persentase Kepemilikan KIA Per Kecamatan

| NO | KECAMATAN | USIA 0-17 | | | BELUM MEMILIKI | | | MEMILIKI | | | (%) |
|----|---------------|---------------|---------------|----------------|----------------|---------------|---------------|---------------|---------------|----------------|---------------|
| | | LK | PR | JLM | LK | PR | JLM | LK | PR | JLM | |
| 1 | WONOSARI | 9.868 | 9.249 | 19.117 | 2.181 | 1.982 | 4.163 | 7.687 | 7.267 | 14.954 | 78,22% |
| 2 | NGLIPAR | 3.572 | 3.360 | 6.932 | 728 | 655 | 1.383 | 2.844 | 2.705 | 5.549 | 80,05% |
| 3 | PLAYEN | 6.589 | 6.264 | 12.853 | 1.465 | 1.459 | 2.924 | 5.124 | 4.805 | 9.929 | 77,25% |
| 4 | PATUK | 3.841 | 3.548 | 7.389 | 727 | 652 | 1.379 | 3.114 | 2.896 | 6.010 | 81,34% |
| 5 | PALIYAN | 3.445 | 3.202 | 6.647 | 1.081 | 1.048 | 2.129 | 2.364 | 2.154 | 4.518 | 67,97% |
| 6 | PANGGANG | 2.970 | 2.779 | 5.749 | 663 | 632 | 1.295 | 2.307 | 2.147 | 4.454 | 77,47% |
| 7 | TEPUS | 3.023 | 2.902 | 5.925 | 479 | 434 | 913 | 2.544 | 2.468 | 5.012 | 84,59% |
| 8 | SEMANU | 6.172 | 5.659 | 11.831 | 1.303 | 1.135 | 2.438 | 4.869 | 4.524 | 9.393 | 79,39% |
| 9 | KARANGMOJO | 6.045 | 5.562 | 11.607 | 1.582 | 1.324 | 2.906 | 4.463 | 4.238 | 8.701 | 74,96% |
| 10 | PONJONG | 5.572 | 5.282 | 10.854 | 1.309 | 1.192 | 2.501 | 4.263 | 4.090 | 8.353 | 76,96% |
| 11 | RONGKOP | 2.641 | 2.404 | 5.045 | 584 | 538 | 1.122 | 2.057 | 1.866 | 3.923 | 77,76% |
| 12 | SEMIN | 6.001 | 5.533 | 11.534 | 1.393 | 1.188 | 2.581 | 4.608 | 4.345 | 8.953 | 77,62% |
| 13 | NGAWEN | 3.865 | 3.667 | 7.532 | 807 | 745 | 1.552 | 3.058 | 2.922 | 5.980 | 79,39% |
| 14 | GEDANGSARI | 4.550 | 4.255 | 8.805 | 947 | 909 | 1.856 | 3.603 | 3.346 | 6.949 | 78,92% |
| 15 | SAPTOSARI | 4.269 | 3.804 | 8.073 | 1.136 | 986 | 2.122 | 3.133 | 2.818 | 5.951 | 73,71% |
| 16 | GIRISUBO | 2.127 | 2.057 | 4.184 | 482 | 438 | 920 | 1.645 | 1.619 | 3.264 | 78,01% |
| 17 | TANJUNGSARI | 2.710 | 2.541 | 5.251 | 564 | 504 | 1.068 | 2.146 | 2.037 | 4.183 | 79,66% |
| 18 | PURWOSARI | 2.143 | 2.045 | 4.188 | 626 | 608 | 1.234 | 1.517 | 1.437 | 2.954 | 70,53% |
| | JUMLAH | 79.403 | 74.113 | 153.516 | 18.057 | 16.429 | 34.486 | 61.346 | 57.684 | 119.030 | 77,54% |

SUMBER DATA : Ditjend Dukcapil (2023) Data Hasil Konsolidasi & Pembersihan Semester II tahun 2022, Kementerian Dalam Negeri, 31 Desember 2022.

Grafik 6 : Kepemilikan KIA Per Kecamatan



7. Rasio Ketergantungan Kabupaten Gunungkidul Per Kecamatan.

Tabel 7 : Rasio Ketergantungan Per Kecamatan

| NO | KECAMATAN | ANAK | PRODUKTIF | TUA | RASIO KETERGANTUNGAN |
|---------------|-------------|----------------|----------------|----------------|-------------------------|
| 1 | WONOSARI | 16.274 | 62.784 | 11.156 | 43,69 |
| 2 | NGLIPAR | 5.966 | 22.679 | 5.257 | 49,49 |
| 3 | PLAYEN | 11.066 | 42.028 | 9.187 | 48,19 |
| 4 | PATUK | 6.349 | 23.906 | 4.822 | 46,73 |
| 5 | PALIYAN | 5.750 | 22.155 | 5.214 | 49,49 |
| 6 | PANGGANG | 4.945 | 19.601 | 5.396 | 52,76 |
| 7 | TEPUS | 5.131 | 24.668 | 6.840 | 48,53 |
| 8 | SEMANU | 10.212 | 41.020 | 9.485 | 48,02 |
| 9 | KARANGMOJO | 9.924 | 37.990 | 9.071 | 50,00 |
| 10 | PONJONG | 9.347 | 37.558 | 9.615 | 50,49 |
| 11 | RONGKOP | 4.364 | 19.803 | 5.647 | 50,55 |
| 12 | SEMIN | 9.939 | 39.015 | 8.835 | 48,12 |
| 13 | NGAWEN | 6.531 | 23.803 | 5.118 | 48,94 |
| 14 | GEDANGSARI | 7.582 | 26.790 | 5.793 | 49,93 |
| 15 | SAPTOSARI | 7.038 | 26.780 | 6.433 | 50,30 |
| 16 | GIRISUBO | 3.617 | 17.218 | 4.753 | 48,61 |
| 17 | TANJUNGSARI | 4.533 | 19.797 | 5.194 | 49,13 |
| 18 | PURWOSARI | 3.621 | 13.965 | 3.681 | 52,29 |
| JUMLAH | | 132.189 | 521.560 | 121.497 | 48,64 |

SUMBER DATA : Ditjend Dukcapil (2023) Data Hasil Konsolidasi & Pembersihan Semester II tahun 2022, Kementerian Dalam Negeri, 31 Desember 2022.

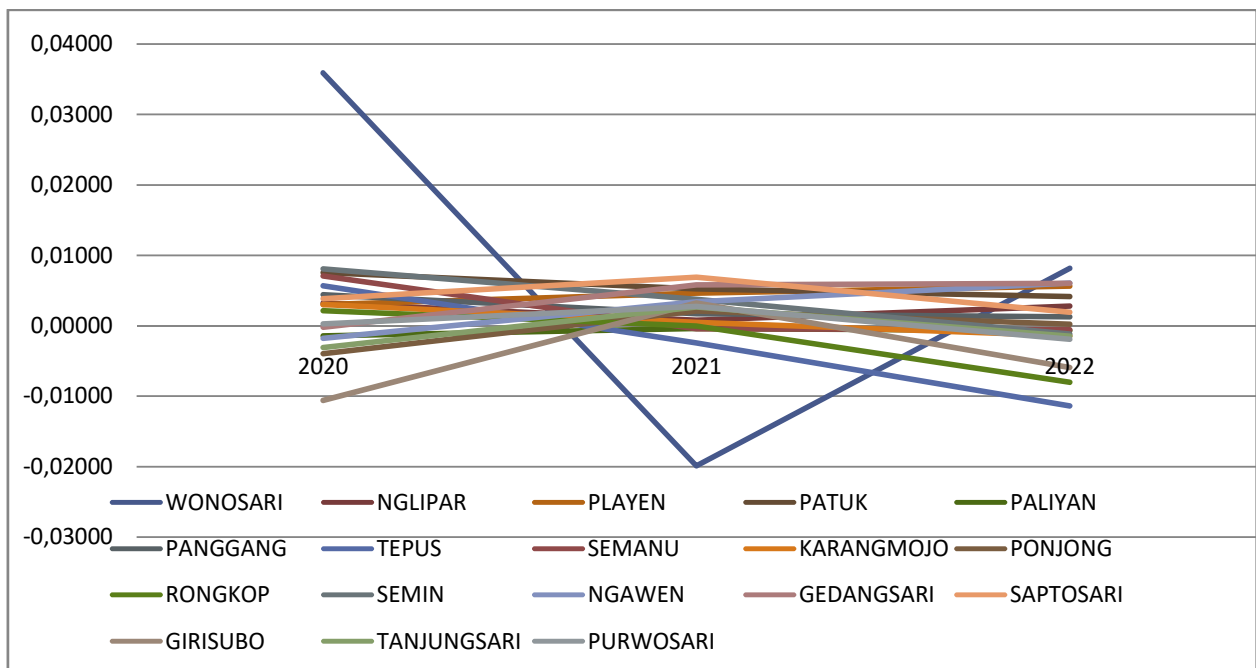
8. Pertumbuhan Penduduk Per Kecamatan

Tabel 8: Pertumbuhan Penduduk Per Kecamatan

| NO | KECAMATAN | JUMLAH PENDUDUK PADA TAHUN | | | | PERTUMBUHAN PENDUDUK | | |
|----|---------------|----------------------------|----------------|----------------|----------------|----------------------|-----------------|----------------|
| | | 2019 | 2020 | 2021 | 2022 | 2020 | 2021 | 2022 |
| 1 | WONOSARI | 88.058 | 91.279 | 89.481 | 90.214 | 0,03593 | -0,01989 | 0,00816 |
| 2 | NGLIPAR | 33.672 | 33.781 | 33.808 | 33.902 | 0,00323 | 0,00080 | 0,00278 |
| 3 | PLAYEN | 61.461 | 61.646 | 61.932 | 62.281 | 0,00301 | 0,00463 | 0,00562 |
| 4 | PATUK | 34.487 | 34.749 | 34.932 | 35.077 | 0,00757 | 0,00525 | 0,00414 |
| 5 | PALIYAN | 33.200 | 33.153 | 33.141 | 33.119 | -0,00142 | -0,00036 | -0,00066 |
| 6 | PANGGANG | 29.722 | 29.853 | 29.904 | 29.942 | 0,00440 | 0,00171 | 0,00127 |
| 7 | TEPUS | 36.937 | 37.148 | 37.058 | 36.639 | 0,00570 | -0,00243 | -0,01137 |
| 8 | SEMANU | 60.348 | 60.777 | 60.751 | 60.717 | 0,00708 | -0,00043 | -0,00056 |
| 9 | KARANGMOJO | 56.866 | 57.038 | 57.066 | 56.985 | 0,00302 | 0,00049 | -0,00142 |
| 10 | PONJONG | 56.611 | 56.387 | 56.507 | 56.520 | -0,00396 | 0,00213 | 0,00023 |
| 11 | RONGKOP | 29.990 | 30.055 | 30.054 | 29.814 | 0,00217 | -0,00003 | -0,00802 |
| 12 | SEMIN | 57.177 | 57.640 | 57.856 | 57.789 | 0,00807 | 0,00374 | -0,00116 |
| 13 | NGAWEN | 35.180 | 35.118 | 35.238 | 35.452 | -0,00176 | 0,00341 | 0,00605 |
| 14 | GEDANGSARI | 39.701 | 39.693 | 39.924 | 40.165 | -0,00020 | 0,00580 | 0,00602 |
| 15 | SAPTOSARI | 39.745 | 39.898 | 40.174 | 40.251 | 0,00384 | 0,00689 | 0,00191 |
| 16 | GIRISUBO | 25.930 | 25.657 | 25.740 | 25.588 | -0,01058 | 0,00323 | -0,00592 |
| 17 | TANJUNGSARI | 29.579 | 29.488 | 29.567 | 29.524 | -0,00308 | 0,00268 | -0,00146 |
| 18 | PURWOSARI | 21.243 | 21.249 | 21.308 | 21.267 | 0,00028 | 0,00277 | -0,00193 |
| | JUMLAH | 769.907 | 774.609 | 774.441 | 775.246 | 0,00609 | -0,00022 | 0,00104 |

SUMBER DATA : Ditjend Dukcapil (2023) Data Hasil Konsolidasi & Pembersihan Semester II tahun 2022, Kementerian Dalam Negeri, 31 Desember 2022.

Grafik 7 : Pertumbuhan Penduduk Per Kecamatan



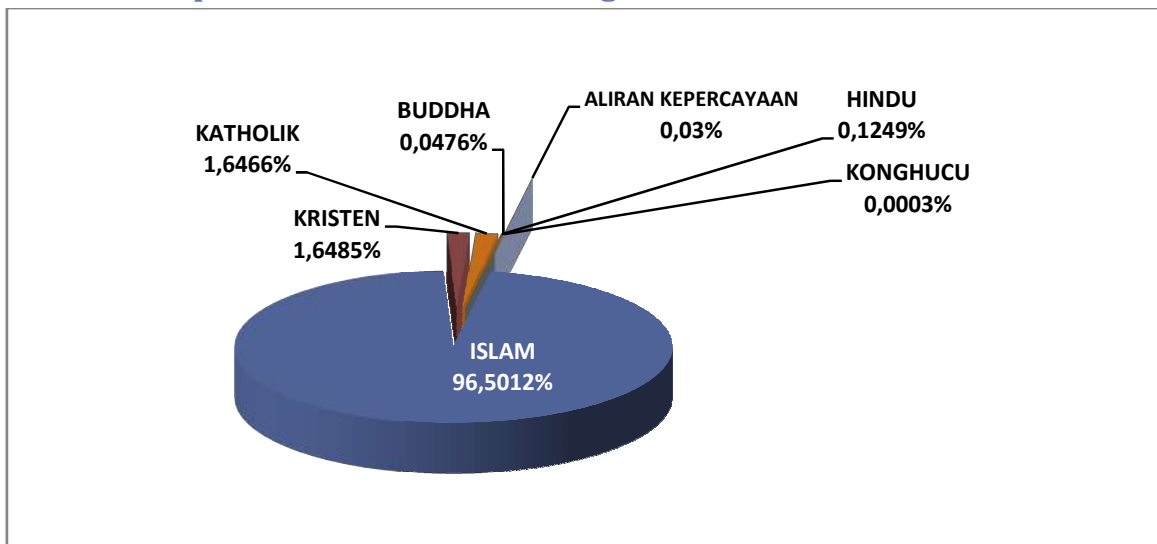
9. Jumlah Penduduk Menurut Agama Per Kecamatan.

Tabel 9: Jumlah Penduduk Menurut Agama

| NO | KECAMATAN | AGAMA | | | | | | |
|----|---------------|----------------|---------------|---------------|------------|------------|----------|--------------------|
| | | ISLAM | KRISTEN | KATHOLIK | HINDU | BUDDHA | KONGHUCU | ALIRAN KEPERCAYAAN |
| 1 | WONOSARI | 83.002 | 2.727 | 4.453 | 13 | 11 | - | 8 |
| 2 | NGLIPAR | 33.606 | 217 | 77 | 2 | - | - | - |
| 3 | PLAYEN | 58.308 | 961 | 2.919 | 89 | 1 | - | 3 |
| 4 | PATUK | 34.735 | 233 | 105 | 4 | - | - | - |
| 5 | PALIYAN | 32.758 | 194 | 157 | 7 | 2 | 1 | - |
| 6 | PANGGANG | 29.000 | 390 | 229 | - | 319 | - | 4 |
| 7 | TEPUS | 36.024 | 463 | 151 | - | 1 | - | - |
| 8 | SEMANU | 59.179 | 581 | 939 | 6 | - | - | 12 |
| 9 | KARANGMOJO | 53.188 | 2.393 | 1.404 | - | - | - | - |
| 10 | PONJONG | 55.656 | 644 | 220 | - | - | - | - |
| 11 | RONGKOP | 29.105 | 527 | 110 | - | - | 1 | 71 |
| 12 | SEMIN | 56.100 | 1.140 | 497 | 17 | 35 | - | - |
| 13 | NGAWEN | 33.497 | 552 | 795 | 608 | - | - | - |
| 14 | GEDANGSARI | 39.461 | 230 | 466 | 7 | - | - | 1 |
| 15 | SAPTOSARI | 39.647 | 367 | 11 | 210 | - | - | 16 |
| 16 | GIRISUBO | 24.767 | 598 | 98 | - | - | - | 125 |
| 17 | TANJUNGSARI | 28.936 | 480 | 103 | 5 | - | - | - |
| 18 | PURWOSARI | 21.153 | 83 | 31 | - | - | - | - |
| | JUMLAH | 748.122 | 12.780 | 12.765 | 968 | 369 | 2 | 240 |

SUMBER DATA : Ditjend Dukcapil (2023) Data Hasil Konsolidasi & Pembersihan Semester II tahun 2022, Kementerian Dalam Negeri, 31 Desember 2022.

Grafik 8: Proporsi Penduduk Menurut Agama



10. Jumlah Penduduk Menurut Pendidikan Terakhir Per Kecamatan

Tabel 10 : Jumlah Penduduk Menurut Pendidikan Per Kecamatan

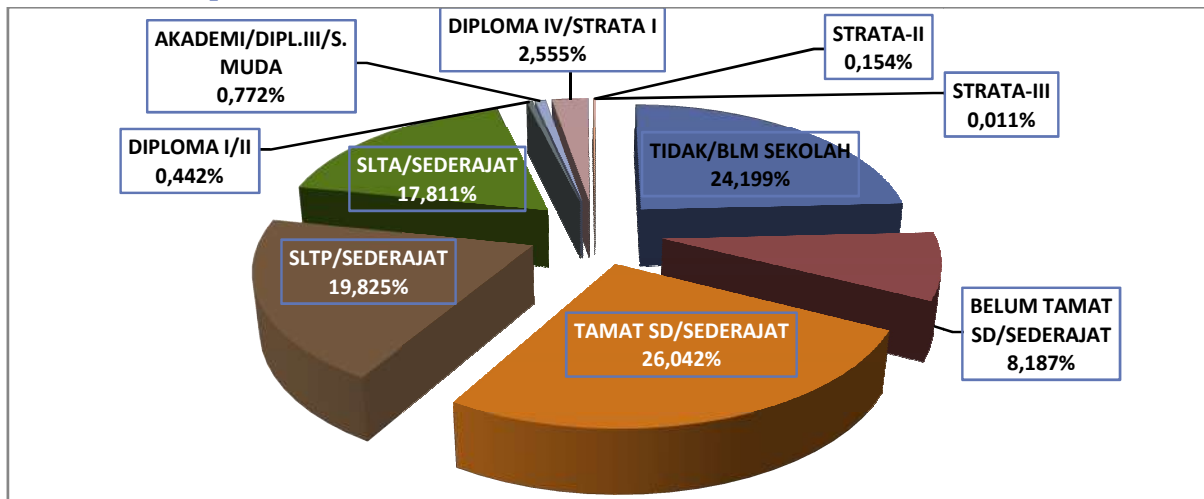
| NO | KECAMATAN | JUMLAH PENDUDUK DENGAN PENDIDIKAN AKHIR | | | | | | | | | |
|----|---------------|---|---------------|----------------|----------------|----------------|--------------|--------------|---------------|--------------|-----------|
| | | 1 | 2 | 3 | 4 | 5 | 6 | 7 | 8 | 9 | 10 |
| 1 | WONOSARI | 17.454 | 7.488 | 18.337 | 17.442 | 21.492 | 585 | 1.731 | 5.258 | 412 | 15 |
| 2 | NGLIPAR | 7.633 | 3.021 | 8.180 | 6.967 | 6.980 | 131 | 218 | 729 | 35 | 8 |
| 3 | PLAYEN | 12.739 | 5.981 | 12.627 | 12.061 | 14.714 | 528 | 764 | 2.659 | 191 | 17 |
| 4 | PATUK | 7.211 | 3.155 | 7.514 | 8.358 | 7.559 | 164 | 295 | 789 | 28 | 4 |
| 5 | PALIYAN | 8.275 | 2.055 | 8.943 | 7.458 | 5.165 | 154 | 189 | 834 | 37 | 9 |
| 6 | PANGGANG | 6.847 | 2.054 | 9.598 | 6.492 | 4.073 | 85 | 155 | 608 | 30 | - |
| 7 | TEPUS | 8.027 | 1.598 | 13.870 | 7.634 | 4.900 | 111 | 118 | 371 | 10 | - |
| 8 | SEMANU | 14.312 | 4.978 | 19.005 | 12.360 | 8.446 | 209 | 333 | 999 | 73 | 2 |
| 9 | KARANGMOJO | 13.074 | 5.135 | 11.001 | 11.463 | 13.547 | 328 | 574 | 1.769 | 92 | 2 |
| 10 | PONJONG | 11.759 | 4.294 | 15.994 | 10.670 | 11.451 | 311 | 412 | 1.514 | 107 | 8 |
| 11 | RONGKOP | 5.169 | 2.487 | 9.872 | 6.832 | 4.505 | 123 | 167 | 638 | 19 | 2 |
| 12 | SEMIN | 17.584 | 4.173 | 15.212 | 8.727 | 10.558 | 198 | 294 | 995 | 42 | 6 |
| 13 | NGAWEN | 14.599 | 4.320 | 3.982 | 5.385 | 6.061 | 144 | 214 | 720 | 27 | - |
| 14 | GEDANGSARI | 10.545 | 3.044 | 12.439 | 7.813 | 5.790 | 57 | 118 | 346 | 13 | - |
| 15 | SAPTOSARI | 14.704 | 3.867 | 9.958 | 7.860 | 3.187 | 94 | 93 | 467 | 20 | 1 |
| 16 | GIRISUBO | 4.544 | 2.100 | 9.134 | 5.574 | 3.615 | 76 | 88 | 430 | 24 | 3 |
| 17 | TANJUNGSARI | 8.421 | 1.936 | 10.065 | 5.543 | 2.926 | 85 | 128 | 395 | 22 | 3 |
| 18 | PURWOSARI | 4.707 | 1.785 | 6.159 | 5.055 | 3.112 | 45 | 95 | 290 | 15 | 4 |
| | JUMLAH | 187.604 | 63.471 | 201.890 | 153.694 | 138.081 | 3.428 | 5.986 | 19.811 | 1.197 | 84 |

SUMBER DATA : Ditjend Dukcapil (2023) Data Hasil Konsolidasi & Pembersihan Semester II tahun 2022, Kementrian Dalam Negeri, 31 Desember 2022.

Ket :

| | |
|-------------------------------|-------------------------|
| 1=Tidak sekolah/belum sekolah | 6=Diploma I/ Diploma II |
| 2=Tidak tamat SD | 7=Diploma III |
| 3=Tamat SD | 8=Strata I |
| 4=Tamat SLTP | 9=Strata II |
| 5=Tamat SLTA | 10=Strata III |

Grafik 9 : Proporsi Penduduk Menurut Pendidikan Terakhir



11. Jumlah Penduduk Menurut Pekerjaan Per Kecamatan

Tabel 11 : Jumlah Penduduk Menurut Pekerjaan Per Kecamatan


| NO | KECAMATAN | JUMLAH PENDUDUK DENGAN JENIS PEKERJAAN | | | | | | | | | |
|----|---------------|--|---------------|---------------|---------------|--------------|--------------|---------------|--------------|----------------|----------------|
| | | 1 | 2 | 3 | 4 | 5 | 6 | 7 | 8 | 9 | 10 |
| 1 | WONOSARI | 10.332 | 11.262 | 8.300 | 8.655 | 2.515 | 1.544 | 12.365 | 220 | 15.771 | 19.250 |
| 2 | NGLIPAR | 8.207 | 4.593 | 1.633 | 2.305 | 319 | 263 | 4.575 | 106 | 6.322 | 5.579 |
| 3 | PLAYEN | 13.629 | 4.325 | 5.567 | 5.081 | 1.412 | 997 | 7.966 | 239 | 11.523 | 11.542 |
| 4 | PATUK | 8.020 | 3.826 | 2.434 | 2.888 | 333 | 280 | 4.650 | 177 | 6.473 | 5.996 |
| 5 | PALIYAN | 9.046 | 4.656 | 3.077 | 1.911 | 361 | 297 | 2.762 | 121 | 5.850 | 5.038 |
| 6 | PANGGANG | 12.066 | 2.471 | 1.744 | 2.353 | 212 | 180 | 1.835 | 114 | 4.004 | 4.963 |
| 7 | TEPUS | 14.472 | 4.929 | 3.051 | 2.609 | 168 | 171 | 1.542 | 136 | 5.963 | 3.598 |
| 8 | SEMANU | 17.831 | 2.079 | 7.993 | 4.649 | 424 | 316 | 6.979 | 154 | 13.134 | 7.158 |
| 9 | KARANGMOJO | 12.666 | 2.279 | 5.035 | 6.184 | 795 | 752 | 8.258 | 193 | 11.513 | 9.310 |
| 10 | PONJONG | 17.356 | 2.956 | 4.464 | 6.218 | 597 | 566 | 5.719 | 204 | 9.492 | 8.948 |
| 11 | RONGKOP | 11.895 | 3.059 | 1.604 | 2.738 | 252 | 171 | 1.747 | 175 | 4.186 | 3.987 |
| 12 | SEMIN | 9.512 | 5.913 | 7.860 | 4.585 | 430 | 234 | 7.107 | 201 | 14.030 | 7.917 |
| 13 | NGAWEN | 7.733 | 1.409 | 4.305 | 2.463 | 263 | 174 | 4.526 | 119 | 8.255 | 6.205 |
| 14 | GEDANGSARI | 10.489 | 3.413 | 6.612 | 1.832 | 139 | 50 | 3.523 | 130 | 7.121 | 6.856 |
| 15 | SAPTOSARI | 15.160 | 1.328 | 6.140 | 1.886 | 212 | 93 | 2.348 | 137 | 6.798 | 6.149 |
| 16 | GIRISUBO | 11.962 | 991 | 1.549 | 2.225 | 168 | 98 | 1.422 | 159 | 3.142 | 3.872 |
| 17 | TANJUNGSARI | 11.138 | 3.175 | 2.925 | 994 | 228 | 119 | 1.621 | 120 | 6.406 | 2.798 |
| 18 | PURWOSARI | 9.055 | 519 | 2.646 | 958 | 140 | 67 | 1.225 | 82 | 2.593 | 3.982 |
| | JUMLAH | 210.569 | 63.183 | 76.939 | 60.534 | 8.968 | 6.372 | 80.170 | 2.787 | 142.576 | 123.148 |

SUMBER DATA : Ditjend Dukcapil (2023) Data Hasil Konsolidasi & Pembersihan Semester II tahun 2022, Kementerian Dalam Negeri, 31 Desember 2022.

Ket :

| | |
|-----------------------|-------------------------|
| 1=Petani / Buruh Tani | 6=Pensiunan |
| 2=Wiraswasta | 7=Mengurus Rumah Tangga |
| 3=Buruh Harian Lepas | 8=Perangkat desa |
| 4=Karyawan Swasta | 9=Tidak Bekerja |
| 5=PNS | 10=Lainnya |

Grafik 10 : Proporsi Penduduk Menurut Pekerjaan



I. Kecamatan Wonosari

A. Jumlah Penduduk

| NO | DESA | JUMLAH PENDUDUK | | | | |
|----|---------------|-----------------|---------------|---------------|---------------|---------------|
| | | L | % | P | % | L+P |
| 1 | WONOSARI | 4.695 | 49,66% | 4.760 | 50,34% | 9.455 |
| 2 | KEPEK | 5.820 | 49,58% | 5.918 | 50,42% | 11.738 |
| 3 | PIYAMAN | 4.513 | 49,40% | 4.622 | 50,60% | 9.135 |
| 4 | GARI | 3.273 | 49,71% | 3.311 | 50,29% | 6.584 |
| 5 | KARANGTENGAH | 4.469 | 50,02% | 4.465 | 49,98% | 8.934 |
| 6 | SELANG | 2.384 | 48,86% | 2.495 | 51,14% | 4.879 |
| 7 | BALEHARJO | 3.233 | 49,31% | 3.323 | 50,69% | 6.556 |
| 8 | SIRAMAN | 3.034 | 49,46% | 3.100 | 50,54% | 6.134 |
| 9 | PULUTAN | 2.166 | 48,70% | 2.282 | 51,30% | 4.448 |
| 10 | WARENG | 2.204 | 49,61% | 2.239 | 50,39% | 4.443 |
| 11 | DUWET | 1.323 | 48,04% | 1.431 | 51,96% | 2.754 |
| 12 | MULO | 2.633 | 49,65% | 2.670 | 50,35% | 5.303 |
| 13 | WUNUNG | 1.869 | 50,31% | 1.846 | 49,69% | 3.715 |
| 14 | KARANGREJEK | 3.046 | 49,64% | 3.090 | 50,36% | 6.136 |
| | JUMLAH | 44.662 | 49,51% | 45.552 | 50,49% | 90.214 |

B. Jumlah Kepala Keluarga

| NO | DESA | JUMLAH KEPALA KELUARGA | | | | |
|----|---------------|------------------------|---------------|--------------|---------------|---------------|
| | | L | % | P | % | L+P |
| 1 | WONOSARI | 2.544 | 78,54% | 695 | 21,46% | 3.239 |
| 2 | KEPEK | 3.095 | 79,20% | 813 | 20,80% | 3.908 |
| 3 | PIYAMAN | 2.439 | 83,67% | 476 | 16,33% | 2.915 |
| 4 | GARI | 1.787 | 85,01% | 315 | 14,99% | 2.102 |
| 5 | KARANGTENGAH | 2.483 | 85,56% | 419 | 14,44% | 2.902 |
| 6 | SELANG | 1.357 | 82,59% | 286 | 17,41% | 1.643 |
| 7 | BALEHARJO | 1.815 | 80,85% | 430 | 19,15% | 2.245 |
| 8 | SIRAMAN | 1.723 | 82,64% | 362 | 17,36% | 2.085 |
| 9 | PULUTAN | 1.252 | 80,67% | 300 | 19,33% | 1.552 |
| 10 | WARENG | 1.245 | 84,75% | 224 | 15,25% | 1.469 |
| 11 | DUWET | 744 | 86,21% | 119 | 13,79% | 863 |
| 12 | MULO | 1.547 | 88,00% | 211 | 12,00% | 1.758 |
| 13 | WUNUNG | 1.103 | 89,31% | 132 | 10,69% | 1.235 |
| 14 | KARANGREJEK | 1.681 | 84,64% | 305 | 15,36% | 1.986 |
| | JUMLAH | 24.815 | 82,99% | 5.087 | 17,01% | 29.902 |

C. Jumlah Wajib KTP

| NO | KELURAHAN | JUMLAH PENDUDUK | WKTP | REKAM | BELUM REKAM | % |
|----|---------------|-----------------|---------------|---------------|--------------|---------------|
| 1 | WONOSARI | 9.455 | 7.413 | 7.233 | 180 | 97,57% |
| 2 | KEPEK | 11.738 | 9.138 | 8.871 | 267 | 97,08% |
| 3 | PIYAMAN | 9.135 | 7.083 | 6.908 | 175 | 97,53% |
| 4 | GARI | 6.584 | 5.193 | 5.069 | 124 | 97,61% |
| 5 | KARANGTENGAH | 8.934 | 7.009 | 6.877 | 132 | 98,12% |
| 6 | SELANG | 4.879 | 3.870 | 3.790 | 80 | 97,93% |
| 7 | BALEHARJO | 6.556 | 5.224 | 5.072 | 152 | 97,09% |
| 8 | SIRAMAN | 6.134 | 4.884 | 4.753 | 131 | 97,32% |
| 9 | PULUTAN | 4.448 | 3.550 | 3.480 | 70 | 98,03% |
| 10 | WARENG | 4.443 | 3.606 | 3.527 | 79 | 97,81% |
| 11 | DUWET | 2.754 | 2.170 | 2.122 | 48 | 97,79% |
| 12 | MULO | 5.303 | 4.168 | 4.077 | 91 | 97,82% |
| 13 | WUNUNG | 3.715 | 3.018 | 2.966 | 52 | 98,28% |
| 14 | KARANGREJEK | 6.136 | 4.771 | 4.655 | 116 | 97,57% |
| | JUMLAH | 90.214 | 71.097 | 69.400 | 1.697 | 97,61% |

D. Status Perkawinan Penduduk

| NO | KALURAHAN | BELUM KAWIN | | | KAWIN | | | CERAI HIDUP | | | CERAI MATI | | |
|----|---------------|---------------|---------------|---------------|---------------|---------------|---------------|-------------|--------------|--------------|--------------|--------------|--------------|
| | | LK | PR | JML | LK | PR | JML | LK | PR | JML | LK | PR | JML |
| 1 | WONOSARI | 2.187 | 1.793 | 3.980 | 2.273 | 2.321 | 4.594 | 94 | 127 | 221 | 141 | 519 | 660 |
| 2 | KEPEK | 2.699 | 2.265 | 4.964 | 2.852 | 2.894 | 5.746 | 110 | 172 | 282 | 159 | 587 | 746 |
| 3 | PIYAMAN | 1.983 | 1.712 | 3.695 | 2.315 | 2.351 | 4.666 | 95 | 109 | 204 | 120 | 450 | 570 |
| 4 | GARI | 1.340 | 1.083 | 2.423 | 1.786 | 1.789 | 3.575 | 57 | 74 | 131 | 90 | 365 | 455 |
| 5 | KARANGTENGAH | 1.820 | 1.461 | 3.281 | 2.438 | 2.462 | 4.900 | 85 | 91 | 176 | 126 | 451 | 577 |
| 6 | SELANG | 990 | 849 | 1.839 | 1.291 | 1.320 | 2.611 | 38 | 72 | 110 | 65 | 254 | 319 |
| 7 | BALEHARJO | 1.409 | 1.177 | 2.586 | 1.687 | 1.703 | 3.390 | 54 | 80 | 134 | 83 | 363 | 446 |
| 8 | SIRAMAN | 1.281 | 1.065 | 2.346 | 1.622 | 1.652 | 3.274 | 45 | 93 | 138 | 86 | 290 | 376 |
| 9 | PULUTAN | 885 | 740 | 1.625 | 1.185 | 1.215 | 2.400 | 37 | 53 | 90 | 59 | 274 | 333 |
| 10 | WARENG | 866 | 690 | 1.556 | 1.229 | 1.238 | 2.467 | 42 | 48 | 90 | 67 | 263 | 330 |
| 11 | DUWET | 515 | 468 | 983 | 755 | 772 | 1.527 | 18 | 37 | 55 | 35 | 154 | 189 |
| 12 | MULO | 1.018 | 824 | 1.842 | 1.498 | 1.510 | 3.008 | 46 | 77 | 123 | 71 | 259 | 330 |
| 13 | WUNUNG | 708 | 526 | 1.234 | 1.086 | 1.107 | 2.193 | 30 | 34 | 64 | 45 | 179 | 224 |
| 14 | KARANGREJEK | 1.300 | 1.071 | 2.371 | 1.609 | 1.642 | 3.251 | 50 | 82 | 132 | 87 | 295 | 382 |
| | JUMLAH | 19.001 | 15.724 | 34.725 | 23.626 | 23.976 | 47.602 | 801 | 1.149 | 1.950 | 1.234 | 4.703 | 5.937 |

E. Persentase Kepemilikan Akta Lahir

| NO | KALURAHAN | MEMILIKI | BELUM MEMILIKI | JUMLAH | % |
|---------------|--------------|---------------|----------------|---------------|---------------|
| 1 | WONOSARI | 5.266 | 4.189 | 9.455 | 55,70% |
| 2 | KEPEK | 6.868 | 4.870 | 11.738 | 58,51% |
| 3 | PIYAMAN | 5.150 | 3.985 | 9.135 | 56,38% |
| 4 | GARI | 3.335 | 3.249 | 6.584 | 50,65% |
| 5 | KARANGTENGAH | 4.451 | 4.483 | 8.934 | 49,82% |
| 6 | SELANG | 2.507 | 2.372 | 4.879 | 51,38% |
| 7 | BALEHARJO | 3.859 | 2.697 | 6.556 | 58,86% |
| 8 | SIRAMAN | 3.491 | 2.643 | 6.134 | 56,91% |
| 9 | PULUTAN | 2.426 | 2.022 | 4.448 | 54,54% |
| 10 | WARENG | 2.228 | 2.215 | 4.443 | 50,15% |
| 11 | DUWET | 1.394 | 1.360 | 2.754 | 50,62% |
| 12 | MULO | 2.715 | 2.588 | 5.303 | 51,20% |
| 13 | WUNUNG | 1.924 | 1.791 | 3.715 | 51,79% |
| 14 | KARANGREJEK | 3.460 | 2.676 | 6.136 | 56,39% |
| JUMLAH | | 49.074 | 41.140 | 90.214 | 54,40% |

F. Persentase Kepemilikan Kartu Identitas Anak (KIA)

| NO | KALURAHAN | USIA 0-17 | | | BELUM MEMILIKI | | | MEMILIKI | | | PERSENTASE (%) |
|---------------|--------------|--------------|--------------|---------------|----------------|--------------|--------------|--------------|--------------|---------------|----------------|
| | | LK | PR | JML | LK | PR | JML | LK | PR | JML | |
| 1 | WONOSARI | 1.087 | 955 | 2.042 | 229 | 196 | 425 | 858 | 759 | 1.617 | 79,19% |
| 2 | KEPEK | 1.341 | 1.259 | 2.600 | 301 | 299 | 600 | 1.040 | 960 | 2.000 | 76,92% |
| 3 | PIYAMAN | 1.017 | 1.035 | 2.052 | 213 | 215 | 428 | 804 | 820 | 1.624 | 79,14% |
| 4 | GARI | 740 | 651 | 1.391 | 160 | 123 | 283 | 580 | 528 | 1.108 | 79,65% |
| 5 | KARANGTENGAH | 996 | 929 | 1.925 | 222 | 203 | 425 | 774 | 726 | 1.500 | 77,92% |
| 6 | SELANG | 487 | 522 | 1.009 | 110 | 105 | 215 | 377 | 417 | 794 | 78,69% |
| 7 | BALEHARJO | 695 | 637 | 1.332 | 131 | 127 | 258 | 564 | 510 | 1.074 | 80,63% |
| 8 | SIRAMAN | 645 | 605 | 1.250 | 142 | 129 | 271 | 503 | 476 | 979 | 78,32% |
| 9 | PULUTAN | 482 | 416 | 898 | 115 | 94 | 209 | 367 | 322 | 689 | 76,73% |
| 10 | WARENG | 444 | 393 | 837 | 91 | 71 | 162 | 353 | 322 | 675 | 80,65% |
| 11 | DUWET | 288 | 296 | 584 | 51 | 55 | 106 | 237 | 241 | 478 | 81,85% |
| 12 | MULO | 583 | 552 | 1.135 | 154 | 148 | 302 | 429 | 404 | 833 | 73,39% |
| 13 | WUNUNG | 370 | 327 | 697 | 106 | 89 | 195 | 264 | 238 | 502 | 72,02% |
| 14 | KARANGREJEK | 693 | 672 | 1.365 | 156 | 128 | 284 | 537 | 544 | 1.081 | 79,19% |
| JUMLAH | | 9.868 | 9.249 | 19.117 | 2.181 | 1.982 | 4.163 | 7.687 | 7.267 | 14.954 | 78,22% |

G. Rasio Ketergantungan

| NO | DESA | JUMLAH PENDUDUK | | | RASIO |
|----|---------------|-----------------|---------------|---------------|--------------|
| | | ANAK | PRODUKTIF | TUA | |
| 1 | WONOSARI | 1.706 | 6.698 | 1.051 | 41,16 |
| 2 | KEPEK | 2.180 | 8.318 | 1.240 | 41,12 |
| 3 | PIYAMAN | 1.758 | 6.322 | 1.055 | 44,50 |
| 4 | GARI | 1.196 | 4.486 | 902 | 46,77 |
| 5 | KARANGTENGAH | 1.663 | 6.214 | 1.057 | 43,77 |
| 6 | SELANG | 858 | 3.366 | 655 | 44,95 |
| 7 | BALEHARJO | 1.112 | 4.646 | 798 | 41,11 |
| 8 | SIRAMAN | 1.083 | 4.333 | 718 | 41,56 |
| 9 | PULUTAN | 751 | 2.989 | 708 | 48,81 |
| 10 | WARENG | 717 | 3.020 | 706 | 47,12 |
| 11 | DUWET | 490 | 1.862 | 402 | 47,91 |
| 12 | MULO | 981 | 3.663 | 659 | 44,77 |
| 13 | WUNUNG | 602 | 2.581 | 532 | 43,94 |
| 14 | KARANGREJEK | 1.177 | 4.286 | 673 | 43,16 |
| | JUMLAH | 16.274 | 62.784 | 11.156 | 43,69 |

H. Pertumbuhan Penduduk

| NO | DESA | JUMLAH PENDUDUK PADA TAHUN | | | | PERTUMBUHAN PENDUDUK | | |
|----|---------------|----------------------------|---------------|---------------|---------------|----------------------|-----------------|----------------|
| | | 2019 | 2020 | 2021 | 2022 | 2020 | 2021 | 2022 |
| 1 | WONOSARI | 9.315 | 9.750 | 9.377 | 9.455 | 0,04564 | -0,03901 | 0,00828 |
| 2 | KEPEK | 11.374 | 12.031 | 11.625 | 11.738 | 0,05616 | -0,03433 | 0,00967 |
| 3 | PIYAMAN | 8.856 | 9.120 | 9.003 | 9.135 | 0,02937 | -0,01291 | 0,01456 |
| 4 | GARI | 6.517 | 6.735 | 6.594 | 6.584 | 0,03290 | -0,02116 | -0,00152 |
| 5 | KARANGTENGAH | 8.799 | 8.917 | 8.845 | 8.934 | 0,01332 | -0,00811 | 0,01001 |
| 6 | SELANG | 4.825 | 4.931 | 4.842 | 4.879 | 0,02173 | -0,01821 | 0,00761 |
| 7 | BALEHARJO | 6.453 | 6.810 | 6.531 | 6.556 | 0,05385 | -0,04183 | 0,00382 |
| 8 | SIRAMAN | 5.965 | 6.151 | 6.078 | 6.134 | 0,03071 | -0,01194 | 0,00917 |
| 9 | PULUTAN | 4.362 | 4.515 | 4.428 | 4.448 | 0,03447 | -0,01946 | 0,00451 |
| 10 | WARENG | 4.318 | 4.425 | 4.404 | 4.443 | 0,02448 | -0,00476 | 0,00882 |
| 11 | DUWET | 2.644 | 2.779 | 2.735 | 2.754 | 0,04980 | -0,01596 | 0,00692 |
| 12 | MULO | 5.148 | 5.350 | 5.277 | 5.303 | 0,03849 | -0,01374 | 0,00491 |
| 13 | WUNUNG | 3.617 | 3.708 | 3.692 | 3.715 | 0,02485 | -0,00432 | 0,00621 |
| 14 | KARANGREJEK | 5.865 | 6.057 | 6.050 | 6.136 | 0,03221 | -0,00116 | 0,01411 |
| | JUMLAH | 88.058 | 91.279 | 89.481 | 90.214 | 0,03593 | -0,01989 | 0,00816 |

I. Jumlah Penduduk Menurut Agama

| NO | DESA | AGAMA | | | | | | |
|----|---------------|---------------|--------------|--------------|-----------|-----------|----------|--------------------|
| | | ISLAM | KRISTEN | KATHOLIK | HINDU | BUDDHA | KONGHUCU | ALIRAN KEPERCAYAAN |
| 1 | WONOSARI | 7.649 | 1.297 | 507 | - | 2 | - | - |
| 2 | KEPEK | 10.790 | 460 | 481 | 7 | - | - | - |
| 3 | PIYAMAN | 8.996 | 31 | 107 | - | - | - | 1 |
| 4 | GARI | 6.199 | 45 | 340 | - | - | - | - |
| 5 | KARANGTENGAH | 8.878 | 41 | 14 | - | - | - | 1 |
| 6 | SELANG | 4.670 | 175 | 34 | - | - | - | - |
| 7 | BALEHARJO | 4.597 | 407 | 1.545 | 6 | - | - | 1 |
| 8 | SIRAMAN | 5.870 | 119 | 136 | - | 9 | - | - |
| 9 | PULUTAN | 3.321 | 17 | 1.110 | - | - | - | - |
| 10 | WARENG | 4.422 | 19 | 1 | - | - | - | 1 |
| 11 | DUWET | 2.743 | 5 | 5 | - | - | - | 1 |
| 12 | MULO | 5.233 | 32 | 38 | - | - | - | - |
| 13 | WUNUNG | 3.711 | 2 | 1 | - | - | - | 1 |
| 14 | KARANGREJEK | 5.923 | 77 | 134 | - | - | - | 2 |
| | JUMLAH | 83.002 | 2.727 | 4.453 | 13 | 11 | - | 8 |

J. Jumlah Penduduk Menurut Pendidikan Terakhir

| NO | DESA | JUMLAH PENDUDUK DENGAN PENDIDIKAN AKHIR | | | | | | | | | |
|----|---------------|---|--------------|---------------|---------------|---------------|------------|--------------|--------------|------------|-----------|
| | | 1 | 2 | 3 | 4 | 5 | 6 | 7 | 8 | 9 | 10 |
| 1 | WONOSARI | 1.560 | 786 | 969 | 1.458 | 2.935 | 108 | 414 | 1.123 | 101 | 1 |
| 2 | KEPEK | 2.017 | 966 | 1.348 | 1.695 | 3.539 | 114 | 409 | 1.490 | 154 | 6 |
| 3 | PIYAMAN | 1.755 | 791 | 1.718 | 1.822 | 2.289 | 68 | 171 | 482 | 37 | 2 |
| 4 | GARI | 1.287 | 558 | 1.503 | 1.495 | 1.465 | 30 | 73 | 164 | 8 | 1 |
| 5 | KARANGTENGAH | 1.833 | 719 | 2.669 | 1.848 | 1.631 | 21 | 68 | 138 | 7 | - |
| 6 | SELANG | 900 | 343 | 1.130 | 984 | 1.248 | 25 | 67 | 173 | 9 | - |
| 7 | BALEHARJO | 1.082 | 500 | 1.165 | 1.063 | 1.894 | 57 | 185 | 568 | 41 | 1 |
| 8 | SIRAMAN | 1.187 | 506 | 1.235 | 1.181 | 1.488 | 46 | 113 | 354 | 23 | 1 |
| 9 | PULUTAN | 886 | 436 | 960 | 892 | 1.044 | 37 | 32 | 156 | 5 | - |
| 10 | WARENG | 922 | 379 | 1.104 | 1.026 | 871 | 10 | 32 | 95 | 4 | - |
| 11 | DUWET | 617 | 279 | 708 | 639 | 415 | 12 | 18 | 63 | 2 | 1 |
| 12 | MULO | 1.302 | 406 | 1.310 | 1.201 | 866 | 13 | 66 | 132 | 5 | 2 |
| 13 | WUNUNG | 847 | 288 | 1.137 | 962 | 398 | 8 | 14 | 57 | 4 | - |
| 14 | KARANGREJEK | 1.259 | 531 | 1.381 | 1.176 | 1.409 | 36 | 69 | 263 | 12 | - |
| | JUMLAH | 17.454 | 7.488 | 18.337 | 17.442 | 21.492 | 585 | 1.731 | 5.258 | 412 | 15 |

Ket :

| | |
|-------------------------------|-------------------------|
| 1=Tidak sekolah/belum sekolah | 6=Diploma I/ Diploma II |
| 2=Tidak tamat SD | 7=Diploma III |
| 3=Tamat SD | 8=Strata I |
| 4=Tamat SLTP | 9=Strata II |
| 5=Tamat SLTA | 10=Strata III |

K. Jumlah Penduduk Menurut Pekerjaan

| NO | DESA | JUMLAH PENDUDUK DENGAN JENIS PEKERJAAN | | | | | | | | | |
|----|---------------|--|---------------|--------------|--------------|--------------|--------------|---------------|------------|---------------|---------------|
| | | 1 | 2 | 3 | 4 | 5 | 6 | 7 | 8 | 9 | 10 |
| 1 | WONOSARI | 109 | 1.679 | 473 | 1.190 | 495 | 381 | 1.008 | 16 | 1.618 | 2.486 |
| 2 | KEPEK | 227 | 2.083 | 477 | 1.405 | 727 | 400 | 1.259 | 14 | 2.034 | 3.112 |
| 3 | PIYAMAN | 650 | 1.338 | 789 | 851 | 295 | 166 | 1.277 | 18 | 1.677 | 2.074 |
| 4 | GARI | 862 | 589 | 1.000 | 461 | 75 | 71 | 1.139 | 16 | 1.138 | 1.233 |
| 5 | KARANGTENGAH | 726 | 574 | 1.871 | 640 | 75 | 43 | 1.687 | 21 | 1.699 | 1.598 |
| 6 | SELANG | 470 | 711 | 377 | 569 | 74 | 46 | 863 | 17 | 839 | 913 |
| 7 | BALEHARJO | 192 | 948 | 451 | 875 | 231 | 161 | 1.005 | 11 | 1.091 | 1.591 |
| 8 | SIRAMAN | 540 | 840 | 568 | 520 | 186 | 97 | 927 | 17 | 1.090 | 1.349 |
| 9 | PULUTAN | 1.108 | 332 | 238 | 530 | 55 | 39 | 497 | 16 | 733 | 900 |
| 10 | WARENG | 1.382 | 392 | 214 | 418 | 31 | 35 | 462 | 14 | 707 | 788 |
| 11 | DUWET | 754 | 190 | 310 | 145 | 29 | 5 | 324 | 16 | 466 | 515 |
| 12 | MULO | 1.106 | 456 | 583 | 384 | 83 | 40 | 792 | 16 | 960 | 883 |
| 13 | WUNUNG | 1.380 | 221 | 386 | 150 | 34 | 13 | 340 | 14 | 613 | 564 |
| 14 | KARANGREJEK | 826 | 909 | 563 | 517 | 125 | 47 | 785 | 14 | 1.106 | 1.244 |
| | JUMLAH | 10.332 | 11.262 | 8.300 | 8.655 | 2.515 | 1.544 | 12.365 | 220 | 15.771 | 19.250 |

Ket :

| | |
|-----------------------|-------------------------|
| 1=Petani / Buruh Tani | 6=Pensiunan |
| 2=Wiraswasta | 7=Mengurus Rumah Tangga |
| 3=Buruh Harian Lepas | 8=Perangkat desa |
| 4=Karyawan Swasta | 9=Tidak Bekerja |
| 5=PNS | 10=Lainnya |

II. Kecamatan Nglipar

A. Jumlah Penduduk

| NO | DESA | JUMLAH PENDUDUK | | | | |
|----|---------------|-----------------|---------------|---------------|---------------|---------------|
| | | L | % | P | % | L+P |
| 1 | NATAH | 1.946 | 49,66% | 1.973 | 50,34% | 3.919 |
| 2 | PILANGREJO | 1.800 | 49,03% | 1.871 | 50,97% | 3.671 |
| 3 | KEDUNGPOH | 3.129 | 49,78% | 3.157 | 50,22% | 6.286 |
| 4 | PENGKOL | 2.871 | 50,30% | 2.837 | 49,70% | 5.708 |
| 5 | KEDUNGKERIS | 2.378 | 49,83% | 2.394 | 50,17% | 4.772 |
| 6 | NGLIPAR | 2.299 | 50,65% | 2.240 | 49,35% | 4.539 |
| 7 | KATONGAN | 2.494 | 49,81% | 2.513 | 50,19% | 5.007 |
| | JUMLAH | 16.917 | 49,90% | 16.985 | 50,10% | 33.902 |

B. Jumlah Kepala Keluarga

| NO | DESA | JUMLAH KEPALA KELUARGA | | | | |
|----|---------------|------------------------|---------------|--------------|---------------|---------------|
| | | L | % | P | % | L+P |
| 1 | NATAH | 1.153 | 85,98% | 188 | 14,02% | 1.341 |
| 2 | PILANGREJO | 1.058 | 82,85% | 219 | 17,15% | 1.277 |
| 3 | KEDUNGPOH | 1.720 | 81,02% | 403 | 18,98% | 2.123 |
| 4 | PENGKOL | 1.686 | 84,68% | 305 | 15,32% | 1.991 |
| 5 | KEDUNGKERIS | 1.369 | 87,20% | 201 | 12,80% | 1.570 |
| 6 | NGLIPAR | 1.194 | 83,97% | 228 | 16,03% | 1.422 |
| 7 | KATONGAN | 1.436 | 84,57% | 262 | 15,43% | 1.698 |
| | JUMLAH | 9.616 | 84,19% | 1.806 | 15,81% | 11.422 |

C. Jumlah Wajib KTP

| NO | KELURAHAN | JUMLAH PENDUDUK | WKTP | REKAM | BELUM REKAM | % |
|----|---------------|-----------------|---------------|---------------|-------------|---------------|
| 1 | NATAH | 3.919 | 3.141 | 3.049 | 92 | 97,07% |
| 2 | PILANGREJO | 3.671 | 2.936 | 2.847 | 89 | 96,97% |
| 3 | KEDUNGPOH | 6.286 | 4.889 | 4.719 | 170 | 96,52% |
| 4 | PENGKOL | 5.708 | 4.593 | 4.469 | 124 | 97,30% |
| 5 | KEDUNGKERIS | 4.772 | 3.847 | 3.764 | 83 | 97,84% |
| 6 | NGLIPAR | 4.539 | 3.585 | 3.476 | 109 | 96,96% |
| 7 | KATONGAN | 5.007 | 3.979 | 3.856 | 123 | 96,91% |
| | JUMLAH | 33.902 | 26.970 | 26.180 | 790 | 97,07% |

D. Status Perkawinan Penduduk

| NO | KALURAHAN | BELUM KAWIN | | | KAWIN | | | CERAI HIDUP | | | CERAI MATI | | |
|---------------|-------------|--------------|--------------|---------------|--------------|--------------|---------------|-------------|------------|------------|------------|--------------|--------------|
| | | LK | PR | JML | LK | PR | JML | LK | PR | JML | LK | PR | JML |
| 1 | NATAH | 748 | 604 | 1.352 | 1.114 | 1.123 | 2.237 | 31 | 35 | 66 | 53 | 211 | 264 |
| 2 | PILANGREJO | 720 | 600 | 1.320 | 1.003 | 1.017 | 2.020 | 26 | 46 | 72 | 51 | 208 | 259 |
| 3 | KEDUNGPOH | 1.385 | 1.086 | 2.471 | 1.599 | 1.621 | 3.220 | 38 | 80 | 118 | 107 | 370 | 477 |
| 4 | PENGKOL | 1.148 | 860 | 2.008 | 1.599 | 1.587 | 3.186 | 40 | 57 | 97 | 84 | 333 | 417 |
| 5 | KEDUNGKERIS | 938 | 726 | 1.664 | 1.338 | 1.346 | 2.684 | 32 | 55 | 87 | 70 | 267 | 337 |
| 6 | NGLIPAR | 1.028 | 747 | 1.775 | 1.169 | 1.173 | 2.342 | 43 | 63 | 106 | 59 | 257 | 316 |
| 7 | KATONGAN | 1.037 | 799 | 1.836 | 1.338 | 1.353 | 2.691 | 35 | 57 | 92 | 84 | 304 | 388 |
| JUMLAH | | 7.004 | 5.422 | 12.426 | 9.160 | 9.220 | 18.380 | 245 | 393 | 638 | 508 | 1.950 | 2.458 |

E. Persentase Kepemilikan Akta Lahir

| NO | KALURAHAN | MEMILIKI | BELUM MEMILIKI | TOTAL | % |
|---------------|-------------|---------------|----------------|---------------|---------------|
| 1 | NATAH | 2.223 | 1.696 | 3.919 | 56,72% |
| 2 | PILANGREJO | 2.034 | 1.637 | 3.671 | 55,41% |
| 3 | KEDUNGPOH | 3.502 | 2.784 | 6.286 | 55,71% |
| 4 | PENGKOL | 3.083 | 2.625 | 5.708 | 54,01% |
| 5 | KEDUNGKERIS | 2.804 | 1.968 | 4.772 | 58,76% |
| 6 | NGLIPAR | 2.734 | 1.805 | 4.539 | 60,23% |
| 7 | KATONGAN | 2.924 | 2.083 | 5.007 | 58,40% |
| JUMLAH | | 19.304 | 14.598 | 33.902 | 56,94% |

F. Persentase Kepemilikan Kartu Identitas Anak (KIA)

| NO | KALURAHAN | USIA 0-17 | | | BELUM MEMILIKI | | | MEMILIKI | | | PERSENTASE (%) |
|---------------|-------------|--------------|--------------|--------------|----------------|------------|--------------|--------------|--------------|--------------|----------------|
| | | LK | PR | TOTAL | LK | PR | TOTAL | LK | PR | TOTAL | |
| 1 | NATAH | 387 | 391 | 778 | 98 | 95 | 193 | 289 | 296 | 585 | 75,19% |
| 2 | PILANGREJO | 377 | 358 | 735 | 95 | 108 | 203 | 282 | 250 | 532 | 72,38% |
| 3 | KEDUNGPOH | 722 | 675 | 1.397 | 165 | 147 | 312 | 557 | 528 | 1.085 | 77,67% |
| 4 | PENGKOL | 590 | 525 | 1.115 | 133 | 106 | 239 | 457 | 419 | 876 | 78,57% |
| 5 | KEDUNGKERIS | 469 | 456 | 925 | 54 | 52 | 106 | 415 | 404 | 819 | 88,54% |
| 6 | NGLIPAR | 486 | 468 | 954 | 81 | 77 | 158 | 405 | 391 | 796 | 83,44% |
| 7 | KATONGAN | 541 | 487 | 1.028 | 102 | 70 | 172 | 439 | 417 | 856 | 83,27% |
| JUMLAH | | 3.572 | 3.360 | 6.932 | 728 | 655 | 1.383 | 2.844 | 2.705 | 5.549 | 80,05% |

G. Rasio Ketergantungan

| NO | DESA | JUMLAH PENDUDUK | | | RASIO |
|----|---------------|-----------------|---------------|--------------|--------------|
| | | ANAK | PRODUKTIF | TUA | |
| 1 | NATAH | 670 | 2.673 | 576 | 46,61 |
| 2 | PILANGREJO | 645 | 2.445 | 581 | 50,14 |
| 3 | KEDUNGPOH | 1.198 | 4.156 | 932 | 51,25 |
| 4 | PENGKOL | 964 | 3.830 | 914 | 49,03 |
| 5 | KEDUNGKERIS | 808 | 3.223 | 741 | 48,06 |
| 6 | NGLIPAR | 821 | 3.039 | 679 | 49,36 |
| 7 | KATONGAN | 860 | 3.313 | 834 | 51,13 |
| | JUMLAH | 5.966 | 22.679 | 5.257 | 49,49 |

H. Pertumbuhan Penduduk

| NO | DESA | JUMLAH PENDUDUK PADA TAHUN | | | | PERTUMBUHAN PENDUDUK | | |
|----|---------------|----------------------------|---------------|---------------|---------------|----------------------|----------------|----------------|
| | | 2019 | 2020 | 2021 | 2022 | 2020 | 2021 | 2022 |
| 1 | NATAH | 3.958 | 3.911 | 3.912 | 3.919 | -0,01195 | 0,00026 | 0,00179 |
| 2 | PILANGREJO | 3.618 | 3.667 | 3.678 | 3.671 | 0,01345 | 0,00300 | -0,00191 |
| 3 | KEDUNGPOH | 6.198 | 6.253 | 6.280 | 6.286 | 0,00883 | 0,00431 | 0,00095 |
| 4 | PENGKOL | 5.705 | 5.670 | 5.672 | 5.708 | -0,00615 | 0,00035 | 0,00633 |
| 5 | KEDUNGKERIS | 4.734 | 4.778 | 4.783 | 4.772 | 0,00925 | 0,00105 | -0,00230 |
| 6 | NGLIPAR | 4.393 | 4.466 | 4.478 | 4.539 | 0,01648 | 0,00268 | 0,01353 |
| 7 | KATONGAN | 5.066 | 5.036 | 5.005 | 5.007 | -0,00594 | -0,00617 | 0,00040 |
| | JUMLAH | 33.672 | 33.781 | 33.808 | 33.902 | 0,00323 | 0,00080 | 0,00278 |

I. Jumlah Penduduk Menurut Agama

| NO | DESA | AGAMA | | | | | | |
|----|---------------|---------------|------------|-----------|----------|--------|----------|--------------------|
| | | ISLAM | KRISTEN | KATHOLIK | HINDU | BUDDHA | KONGHUCU | ALIRAN KEPERCAYAAN |
| 1 | NATAH | 3.915 | 1 | 1 | 2 | - | - | - |
| 2 | PILANGREJO | 3.637 | 28 | 6 | - | - | - | - |
| 3 | KEDUNGPOH | 6.272 | 11 | 3 | - | - | - | - |
| 4 | PENGKOL | 5.585 | 112 | 11 | - | - | - | - |
| 5 | KEDUNGKERIS | 4.747 | 11 | 14 | - | - | - | - |
| 6 | NGLIPAR | 4.459 | 38 | 42 | - | - | - | - |
| 7 | KATONGAN | 4.991 | 16 | - | - | - | - | - |
| | JUMLAH | 33.606 | 217 | 77 | 2 | - | - | - |

J. Jumlah Penduduk Menurut Pendidikan Terakhir

| NO | DESA | JUMLAH PENDUDUK DENGAN PENDIDIKAN AKHIR | | | | | | | | | |
|----|---------------|---|--------------|--------------|--------------|--------------|------------|------------|------------|-----------|----------|
| | | 1 | 2 | 3 | 4 | 5 | 6 | 7 | 8 | 9 | 10 |
| 1 | NATAH | 886 | 347 | 1.243 | 756 | 608 | 15 | 17 | 44 | 3 | - |
| 2 | PILANGREJO | 921 | 303 | 809 | 715 | 774 | 14 | 31 | 92 | 9 | 3 |
| 3 | KEDUNGPOH | 1.425 | 582 | 1.389 | 1.267 | 1.415 | 22 | 36 | 143 | 5 | 2 |
| 4 | PENGKOL | 1.214 | 528 | 1.517 | 1.196 | 1.122 | 17 | 23 | 87 | 3 | 1 |
| 5 | KEDUNGKERIS | 972 | 359 | 1.208 | 1.056 | 1.004 | 20 | 39 | 110 | 3 | 1 |
| 6 | NGLIPAR | 982 | 435 | 853 | 936 | 1.072 | 29 | 47 | 176 | 8 | 1 |
| 7 | KATONGAN | 1.233 | 467 | 1.161 | 1.041 | 985 | 14 | 25 | 77 | 4 | - |
| | JUMLAH | 7.633 | 3.021 | 8.180 | 6.967 | 6.980 | 131 | 218 | 729 | 35 | 8 |

Ket :

| | |
|-------------------------------|-------------------------|
| 1=Tidak sekolah/belum sekolah | 6=Diploma I/ Diploma II |
| 2=Tidak tamat SD | 7=Diploma III |
| 3=Tamat SD | 8=Strata I |
| 4=Tamat SLTP | 9=Strata II |
| 5=Tamat SLTA | 10=Strata III |

K. Jumlah Penduduk Menurut Pekerjaan

| NO | DESA | JUMLAH PENDUDUK DENGAN JENIS PEKERJAAN | | | | | | | | | |
|----|---------------|--|--------------|--------------|--------------|------------|------------|--------------|------------|--------------|--------------|
| | | 1 | 2 | 3 | 4 | 5 | 6 | 7 | 8 | 9 | 10 |
| 1 | NATAH | 1.123 | 640 | 200 | 228 | 31 | 19 | 359 | 14 | 711 | 594 |
| 2 | PILANGREJO | 859 | 426 | 117 | 181 | 34 | 31 | 704 | 16 | 700 | 603 |
| 3 | KEDUNGPOH | 994 | 1.109 | 234 | 397 | 53 | 44 | 1.053 | 13 | 1.258 | 1.131 |
| 4 | PENGKOL | 1.751 | 902 | 213 | 386 | 27 | 29 | 507 | 20 | 956 | 917 |
| 5 | KEDUNGKERIS | 1.004 | 695 | 316 | 359 | 43 | 31 | 703 | 17 | 851 | 753 |
| 6 | NGLIPAR | 963 | 364 | 336 | 337 | 85 | 77 | 657 | 13 | 892 | 815 |
| 7 | KATONGAN | 1.513 | 457 | 217 | 417 | 46 | 32 | 592 | 13 | 954 | 766 |
| | JUMLAH | 8.207 | 4.593 | 1.633 | 2.305 | 319 | 263 | 4.575 | 106 | 6.322 | 5.579 |

Ket :

| | |
|-----------------------|-------------------------|
| 1=Petani / Buruh Tani | 6=Pensiunan |
| 2=Wiraswasta | 7=Mengurus Rumah Tangga |
| 3=Buruh Harian Lepas | 8=Perangkat desa |
| 4=Karyawan Swasta | 9=Tidak Bekerja |
| 5=PNS | 10=Lainnya |

III. Kecamatan Playen

A. Jumlah Penduduk

| NO | DESA | JUMLAH PENDUDUK | | | | |
|----|---------------|-----------------|---------------|---------------|---------------|---------------|
| | | L | % | P | % | L+P |
| 1 | BANYUSOCO | 2.958 | 49,57% | 3.009 | 50,43% | 5.967 |
| 2 | PLEMBUTAN | 2.443 | 49,06% | 2.537 | 50,94% | 4.980 |
| 3 | BLEBERAN | 2.894 | 50,39% | 2.849 | 49,61% | 5.743 |
| 4 | GETAS | 2.812 | 49,77% | 2.838 | 50,23% | 5.650 |
| 5 | DENGOK | 1.212 | 47,92% | 1.317 | 52,08% | 2.529 |
| 6 | NGUNUT | 1.168 | 49,41% | 1.196 | 50,59% | 2.364 |
| 7 | PLAYEN | 2.172 | 49,26% | 2.237 | 50,74% | 4.409 |
| 8 | NGAWU | 1.978 | 47,94% | 2.148 | 52,06% | 4.126 |
| 9 | BANDUNG | 1.950 | 48,42% | 2.077 | 51,58% | 4.027 |
| 10 | LOGANDENG | 4.494 | 49,86% | 4.520 | 50,14% | 9.014 |
| 11 | GADING | 3.106 | 49,01% | 3.231 | 50,99% | 6.337 |
| 12 | BANARAN | 2.119 | 48,67% | 2.235 | 51,33% | 4.354 |
| 13 | NGLERI | 1.369 | 49,23% | 1.412 | 50,77% | 2.781 |
| | JUMLAH | 30.675 | 49,25% | 31.606 | 50,75% | 62.281 |

B. Jumlah Kepala Keluarga

| NO | DESA | JUMLAH KEPALA KELUARGA | | | | |
|----|---------------|------------------------|---------------|--------------|---------------|---------------|
| | | L | % | P | % | L+P |
| 1 | BANYUSOCO | 1.710 | 82,33% | 367 | 17,67% | 2.077 |
| 2 | PLEMBUTAN | 1.392 | 81,31% | 320 | 18,69% | 1.712 |
| 3 | BLEBERAN | 1.592 | 81,64% | 358 | 18,36% | 1.950 |
| 4 | GETAS | 1.606 | 84,66% | 291 | 15,34% | 1.897 |
| 5 | DENGOK | 684 | 76,68% | 208 | 23,32% | 892 |
| 6 | NGUNUT | 690 | 83,13% | 140 | 16,87% | 830 |
| 7 | PLAYEN | 1.211 | 78,69% | 328 | 21,31% | 1.539 |
| 8 | NGAWU | 1.121 | 77,90% | 318 | 22,10% | 1.439 |
| 9 | BANDUNG | 1.105 | 77,49% | 321 | 22,51% | 1.426 |
| 10 | LOGANDENG | 2.455 | 80,94% | 578 | 19,06% | 3.033 |
| 11 | GADING | 1.806 | 79,81% | 457 | 20,19% | 2.263 |
| 12 | BANARAN | 1.273 | 78,10% | 357 | 21,90% | 1.630 |
| 13 | NGLERI | 780 | 80,83% | 185 | 19,17% | 965 |
| | JUMLAH | 17.425 | 80,47% | 4.228 | 19,53% | 21.653 |

C. Jumlah Wajib KTP

| NO | KELURAHAN | JUMLAH PENDUDUK | WKTP | REKAM | BELUM REKAM | % |
|---------------|-----------|-----------------|---------------|---------------|--------------|---------------|
| 1 | BANYUSOCO | 5.967 | 4.842 | 4.714 | 128 | 97,36% |
| 2 | PLEMBUTAN | 4.980 | 3.904 | 3.821 | 83 | 97,87% |
| 3 | BLEBERAN | 5.743 | 4.486 | 4.361 | 125 | 97,21% |
| 4 | GETAS | 5.650 | 4.435 | 4.315 | 120 | 97,29% |
| 5 | DENGOK | 2.529 | 2.011 | 1.972 | 39 | 98,06% |
| 6 | NGUNUT | 2.364 | 1.878 | 1.840 | 38 | 97,98% |
| 7 | PLAYEN | 4.409 | 3.488 | 3.412 | 76 | 97,82% |
| 8 | NGAWU | 4.126 | 3.234 | 3.147 | 87 | 97,31% |
| 9 | BANDUNG | 4.027 | 3.235 | 3.151 | 84 | 97,40% |
| 10 | LOGANDENG | 9.014 | 7.071 | 6.894 | 177 | 97,50% |
| 11 | GADING | 6.337 | 5.151 | 5.029 | 122 | 97,63% |
| 12 | BANARAN | 4.354 | 3.457 | 3.391 | 66 | 98,09% |
| 13 | NGLERI | 2.781 | 2.236 | 2.188 | 48 | 97,85% |
| JUMLAH | | 62.281 | 49.428 | 48.235 | 1.193 | 97,59% |

D. Status Perkawinan Penduduk

| NO | KALURAHAN | BELUM KAWIN | | | KAWIN | | | CERAI HIDUP | | | CERAI MATI | | |
|---------------|-----------|---------------|---------------|---------------|---------------|---------------|---------------|-------------|------------|--------------|------------|--------------|--------------|
| | | LK | PR | JML | LK | PR | JML | LK | PR | JML | LK | PR | JML |
| 1 | BANYUSOCO | 1.171 | 892 | 2.063 | 1.667 | 1.672 | 3.339 | 61 | 78 | 139 | 59 | 367 | 426 |
| 2 | PLEMBUTAN | 1.006 | 800 | 1.806 | 1.340 | 1.361 | 2.701 | 41 | 68 | 109 | 56 | 308 | 364 |
| 3 | BLEBERAN | 1.267 | 954 | 2.221 | 1.491 | 1.486 | 2.977 | 58 | 77 | 135 | 78 | 332 | 410 |
| 4 | GETAS | 1.157 | 926 | 2.083 | 1.530 | 1.555 | 3.085 | 57 | 78 | 135 | 68 | 279 | 347 |
| 5 | DENGOK | 509 | 418 | 927 | 641 | 670 | 1.311 | 19 | 34 | 53 | 43 | 195 | 238 |
| 6 | NGUNUT | 471 | 398 | 869 | 632 | 631 | 1.263 | 29 | 34 | 63 | 36 | 133 | 169 |
| 7 | PLAYEN | 944 | 774 | 1.718 | 1.103 | 1.120 | 2.223 | 49 | 68 | 117 | 76 | 275 | 351 |
| 8 | NGAWU | 861 | 750 | 1.611 | 1.024 | 1.037 | 2.061 | 46 | 69 | 115 | 47 | 292 | 339 |
| 9 | BANDUNG | 832 | 716 | 1.548 | 1.025 | 1.047 | 2.072 | 39 | 47 | 86 | 54 | 267 | 321 |
| 10 | LOGANDENG | 1.998 | 1.612 | 3.610 | 2.286 | 2.292 | 4.578 | 75 | 135 | 210 | 135 | 481 | 616 |
| 11 | GADING | 1.294 | 1.044 | 2.338 | 1.654 | 1.680 | 3.334 | 54 | 92 | 146 | 104 | 415 | 519 |
| 12 | BANARAN | 860 | 712 | 1.572 | 1.147 | 1.165 | 2.312 | 51 | 65 | 116 | 61 | 293 | 354 |
| 13 | NGLERI | 550 | 427 | 977 | 760 | 775 | 1.535 | 21 | 35 | 56 | 38 | 175 | 213 |
| JUMLAH | | 12.920 | 10.423 | 23.343 | 16.300 | 16.491 | 32.791 | 600 | 880 | 1.480 | 855 | 3.812 | 4.667 |

E. Persentase Kepemilikan Akta Lahir

| NO | KALURAHAN | MEMILIKI | BELUM MEMILIKI | TOTAL | % |
|---------------|-----------|---------------|----------------|---------------|---------------|
| 1 | BANYUSOCO | 2.856 | 3.111 | 5.967 | 47,86% |
| 2 | PLEMBUTAN | 2.738 | 2.242 | 4.980 | 54,98% |
| 3 | BLEBERAN | 3.030 | 2.713 | 5.743 | 52,76% |
| 4 | GETAS | 2.966 | 2.684 | 5.650 | 52,50% |
| 5 | DENGOK | 1.597 | 932 | 2.529 | 63,15% |
| 6 | NGUNUT | 1.433 | 931 | 2.364 | 60,62% |
| 7 | PLAYEN | 2.369 | 2.040 | 4.409 | 53,73% |
| 8 | NGAWU | 2.370 | 1.756 | 4.126 | 57,44% |
| 9 | BANDUNG | 2.225 | 1.802 | 4.027 | 55,25% |
| 10 | LOGANDENG | 5.218 | 3.796 | 9.014 | 57,89% |
| 11 | GADING | 3.511 | 2.826 | 6.337 | 55,40% |
| 12 | BANARAN | 2.318 | 2.036 | 4.354 | 53,24% |
| 13 | NGLERI | 1.421 | 1.360 | 2.781 | 51,10% |
| JUMLAH | | 34.052 | 28.229 | 62.281 | 54,67% |

F. Persentase Kepemilikan Kartu Identitas Anak (KIA)

| NO | KALURAHAN | USIA 0-17 | | | BELUM MEMILIKI | | | MEMILIKI | | | PERSENTASE (%) |
|---------------|-----------|--------------|--------------|---------------|----------------|--------------|--------------|--------------|--------------|--------------|----------------|
| | | LK | PR | TOTAL | LK | PR | TOTAL | LK | PR | TOTAL | |
| 1 | BANYUSOCO | 573 | 552 | 1.125 | 168 | 182 | 350 | 405 | 370 | 775 | 68,89% |
| 2 | PLEMBUTAN | 564 | 512 | 1.076 | 104 | 108 | 212 | 460 | 404 | 864 | 80,30% |
| 3 | BLEBERAN | 653 | 604 | 1.257 | 239 | 222 | 461 | 414 | 382 | 796 | 63,33% |
| 4 | GETAS | 615 | 600 | 1.215 | 118 | 122 | 240 | 497 | 478 | 975 | 80,25% |
| 5 | DENGOK | 263 | 255 | 518 | 69 | 73 | 142 | 194 | 182 | 376 | 72,59% |
| 6 | NGUNUT | 241 | 245 | 486 | 43 | 68 | 111 | 198 | 177 | 375 | 77,16% |
| 7 | PLAYEN | 474 | 447 | 921 | 115 | 107 | 222 | 359 | 340 | 699 | 75,90% |
| 8 | NGAWU | 446 | 446 | 892 | 77 | 87 | 164 | 369 | 359 | 728 | 81,61% |
| 9 | BANDUNG | 391 | 401 | 792 | 65 | 71 | 136 | 326 | 330 | 656 | 82,83% |
| 10 | LOGANDENG | 1.039 | 904 | 1.943 | 204 | 159 | 363 | 835 | 745 | 1.580 | 81,32% |
| 11 | GADING | 587 | 599 | 1.186 | 123 | 143 | 266 | 464 | 456 | 920 | 77,57% |
| 12 | BANARAN | 458 | 439 | 897 | 76 | 73 | 149 | 382 | 366 | 748 | 83,39% |
| 13 | NGLERI | 285 | 260 | 545 | 64 | 44 | 108 | 221 | 216 | 437 | 80,18% |
| JUMLAH | | 6.589 | 6.264 | 12.853 | 1.465 | 1.459 | 2.924 | 5.124 | 4.805 | 9.929 | 77,25% |

G. Rasio Ketergantungan

| NO | DESA | JUMLAH PENDUDUK | | | RASIO |
|----|---------------|-----------------|---------------|--------------|--------------|
| | | ANAK | PRODUKTIF | TUA | |
| 1 | BANYUSOCO | 1.004 | 3.958 | 1.005 | 50,76 |
| 2 | PLEMBUTAN | 937 | 3.282 | 761 | 51,74 |
| 3 | BLEBERAN | 1.084 | 3.879 | 780 | 48,05 |
| 4 | GETAS | 1.020 | 3.851 | 779 | 46,72 |
| 5 | DENGOK | 452 | 1.641 | 436 | 54,11 |
| 6 | NGUNUT | 421 | 1.558 | 385 | 51,73 |
| 7 | PLAYEN | 780 | 2.996 | 633 | 47,16 |
| 8 | NGAWU | 777 | 2.797 | 552 | 47,52 |
| 9 | BANDUNG | 676 | 2.729 | 622 | 47,56 |
| 10 | LOGANDENG | 1.690 | 6.279 | 1.045 | 43,56 |
| 11 | GADING | 986 | 4.390 | 961 | 44,35 |
| 12 | BANARAN | 763 | 2.852 | 739 | 52,66 |
| 13 | NGLERI | 476 | 1.816 | 489 | 53,14 |
| | JUMLAH | 11.066 | 42.028 | 9.187 | 48,19 |

H. Pertumbuhan Penduduk

| NO | DESA | JUMLAH PENDUDUK PADA TAHUN | | | | PERTUMBUHAN PENDUDUK | | |
|----|---------------|----------------------------|---------------|---------------|---------------|----------------------|----------------|----------------|
| | | 2019 | 2020 | 2021 | 2022 | 2020 | 2021 | 2022 |
| 1 | BANYUSOCO | 5.917 | 5.910 | 5.956 | 5.967 | -0,00118 | 0,00775 | 0,00185 |
| 2 | PLEMBUTAN | 4.887 | 4.902 | 4.932 | 4.980 | 0,00306 | 0,00610 | 0,00969 |
| 3 | BLEBERAN | 5.591 | 5.635 | 5.696 | 5.743 | 0,00784 | 0,01077 | 0,00822 |
| 4 | GETAS | 5.519 | 5.542 | 5.617 | 5.650 | 0,00416 | 0,01344 | 0,00586 |
| 5 | DENGOK | 2.553 | 2.550 | 2.533 | 2.529 | -0,00118 | -0,00669 | -0,00158 |
| 6 | NGUNUT | 2.304 | 2.322 | 2.334 | 2.364 | 0,00778 | 0,00515 | 0,01277 |
| 7 | PLAYEN | 4.317 | 4.330 | 4.354 | 4.409 | 0,00301 | 0,00553 | 0,01255 |
| 8 | NGAWU | 4.105 | 4.124 | 4.126 | 4.126 | 0,00462 | 0,00048 | 0,00000 |
| 9 | BANDUNG | 4.012 | 3.998 | 4.028 | 4.027 | -0,00350 | 0,00748 | -0,00025 |
| 10 | LOGANDENG | 8.768 | 8.851 | 8.882 | 9.014 | 0,00942 | 0,00350 | 0,01475 |
| 11 | GADING | 6.357 | 6.370 | 6.365 | 6.337 | 0,00204 | -0,00079 | -0,00441 |
| 12 | BANARAN | 4.337 | 4.322 | 4.330 | 4.354 | -0,00346 | 0,00185 | 0,00553 |
| 13 | NGLERI | 2.794 | 2.790 | 2.779 | 2.781 | -0,00143 | -0,00395 | 0,00072 |
| | JUMLAH | 61.461 | 61.646 | 61.932 | 62.281 | 0,00301 | 0,00463 | 0,00562 |

I. Jumlah Penduduk Menurut Agama

| NO | DESA | AGAMA | | | | | | |
|----|---------------|---------------|------------|--------------|-----------|----------|----------|--------------------|
| | | ISLAM | KRISTEN | KATHOLIK | HINDU | BUDDHA | KONGHUCU | ALIRAN KEPERCAYAAN |
| 1 | BANYUSOCO | 5.787 | 165 | 15 | - | - | - | - |
| 2 | PLEMBUTAN | 4.928 | 8 | 44 | - | - | - | - |
| 3 | BLEBERAN | 5.650 | 76 | 17 | - | - | - | - |
| 4 | GETAS | 5.649 | 1 | - | - | - | - | - |
| 5 | DENGOK | 2.499 | 21 | 9 | - | - | - | - |
| 6 | NGUNUT | 2.261 | 7 | 96 | - | - | - | - |
| 7 | PLAYEN | 3.985 | 73 | 344 | 7 | - | - | - |
| 8 | NGAWU | 4.027 | 38 | 57 | 4 | - | - | - |
| 9 | BANDUNG | 3.187 | 50 | 787 | 3 | - | - | - |
| 10 | LOGANDENG | 8.121 | 390 | 489 | 11 | 1 | - | 2 |
| 11 | GADING | 5.216 | 96 | 991 | 34 | - | - | - |
| 12 | BANARAN | 4.226 | 32 | 66 | 30 | - | - | - |
| 13 | NGLERI | 2.772 | 4 | 4 | - | - | - | 1 |
| | JUMLAH | 58.308 | 961 | 2.919 | 89 | 1 | - | 3 |

J. Jumlah Penduduk Menurut Pendidikan Terakhir

| NO | DESA | JUMLAH PENDUDUK DENGAN PENDIDIKAN AKHIR | | | | | | | | | |
|----|---------------|---|--------------|---------------|---------------|---------------|------------|------------|--------------|------------|-----------|
| | | 1 | 2 | 3 | 4 | 5 | 6 | 7 | 8 | 9 | 10 |
| 1 | BANYUSOCO | 1.285 | 491 | 1.794 | 1.333 | 873 | 47 | 25 | 116 | 3 | - |
| 2 | PLEMBUTAN | 1.228 | 361 | 1.176 | 980 | 1.068 | 24 | 36 | 100 | 4 | 3 |
| 3 | BLEBERAN | 1.249 | 648 | 1.255 | 1.175 | 1.165 | 50 | 39 | 154 | 8 | - |
| 4 | GETAS | 1.107 | 527 | 1.694 | 1.149 | 949 | 43 | 18 | 150 | 11 | 2 |
| 5 | DENGOK | 525 | 191 | 419 | 625 | 632 | 22 | 25 | 84 | 5 | 1 |
| 6 | NGUNUT | 466 | 208 | 444 | 433 | 628 | 25 | 31 | 122 | 6 | 1 |
| 7 | PLAYEN | 786 | 415 | 675 | 871 | 1.290 | 40 | 85 | 230 | 16 | 1 |
| 8 | NGAWU | 813 | 413 | 548 | 774 | 1.218 | 37 | 52 | 249 | 20 | 2 |
| 9 | BANDUNG | 799 | 341 | 623 | 671 | 1.161 | 55 | 101 | 254 | 20 | 2 |
| 10 | LOGANDENG | 1.771 | 781 | 1.311 | 1.454 | 2.549 | 101 | 231 | 745 | 69 | 2 |
| 11 | GADING | 1.240 | 997 | 1.075 | 1.086 | 1.535 | 46 | 71 | 267 | 18 | 2 |
| 12 | BANARAN | 862 | 363 | 981 | 888 | 1.088 | 17 | 35 | 113 | 6 | 1 |
| 13 | NGLERI | 608 | 245 | 632 | 622 | 558 | 21 | 15 | 75 | 5 | - |
| | JUMLAH | 12.739 | 5.981 | 12.627 | 12.061 | 14.714 | 528 | 764 | 2.659 | 191 | 17 |

Ket :

| | |
|-------------------------------|-------------------------|
| 1=Tidak sekolah/belum sekolah | 6=Diploma I/ Diploma II |
| 2=Tidak tamat SD | 7=Diploma III |
| 3=Tamat SD | 8=Strata I |
| 4=Tamat SLTP | 9=Strata II |
| 5=Tamat SLTA | 10=Strata III |

K. Jumlah Penduduk Menurut Pekerjaan

| NO | DESA | JUMLAH PENDUDUK DENGAN JENIS PEKERJAAN | | | | | | | | | |
|----|---------------|--|--------------|--------------|--------------|--------------|------------|--------------|------------|---------------|---------------|
| | | 1 | 2 | 3 | 4 | 5 | 6 | 7 | 8 | 9 | 10 |
| 1 | BANYUSOCO | 1.953 | 337 | 333 | 486 | 57 | 77 | 711 | 19 | 1.089 | 905 |
| 2 | PLEMBUTAN | 1.383 | 239 | 744 | 309 | 50 | 28 | 441 | 23 | 980 | 783 |
| 3 | BLEBERAN | 2.016 | 323 | 266 | 444 | 74 | 67 | 462 | 22 | 1.034 | 1.035 |
| 4 | GETAS | 1.593 | 458 | 412 | 313 | 62 | 38 | 735 | 17 | 1.029 | 993 |
| 5 | DENGOK | 647 | 169 | 227 | 173 | 43 | 40 | 318 | 16 | 474 | 422 |
| 6 | NGUNUT | 448 | 202 | 169 | 203 | 43 | 38 | 342 | 11 | 448 | 460 |
| 7 | PLAYEN | 617 | 299 | 421 | 363 | 137 | 93 | 763 | 19 | 771 | 926 |
| 8 | NGAWU | 432 | 439 | 411 | 295 | 96 | 79 | 649 | 12 | 819 | 894 |
| 9 | BANDUNG | 460 | 184 | 513 | 356 | 148 | 112 | 678 | 21 | 736 | 819 |
| 10 | LOGANDENG | 817 | 1.011 | 654 | 1.008 | 441 | 186 | 1.201 | 18 | 1.719 | 1.959 |
| 11 | GADING | 1.540 | 357 | 720 | 652 | 154 | 108 | 516 | 20 | 1.138 | 1.132 |
| 12 | BANARAN | 898 | 215 | 434 | 263 | 61 | 91 | 817 | 20 | 787 | 768 |
| 13 | NGLERI | 825 | 92 | 263 | 216 | 46 | 40 | 333 | 21 | 499 | 446 |
| | JUMLAH | 13.629 | 4.325 | 5.567 | 5.081 | 1.412 | 997 | 7.966 | 239 | 11.523 | 11.542 |

Ket :

| | |
|-----------------------|-------------------------|
| 1=Petani / Buruh Tani | 6=Pensiunan |
| 2=Wiraswasta | 7=Mengurus Rumah Tangga |
| 3=Buruh Harian Lepas | 8=Perangkat desa |
| 4=Karyawan Swasta | 9=Tidak Bekerja |
| 5=PNS | 10=Lainnya |

IV. Kecamatan Patuk

A. Jumlah Penduduk

| NO | DESA | JUMLAH PENDUDUK | | | | |
|----|---------------|-----------------|---------------|---------------|---------------|---------------|
| | | L | % | P | % | L+P |
| 1 | BUNDER | 1.768 | 49,97% | 1.770 | 50,03% | 3.538 |
| 2 | BEJI | 1.339 | 49,21% | 1.382 | 50,79% | 2.721 |
| 3 | PENGGOK | 1.574 | 49,31% | 1.618 | 50,69% | 3.192 |
| 4 | SEMOYO | 1.403 | 50,00% | 1.403 | 50,00% | 2.806 |
| 5 | SALAM | 1.600 | 49,03% | 1.663 | 50,97% | 3.263 |
| 6 | PATUK | 1.467 | 49,81% | 1.478 | 50,19% | 2.945 |
| 7 | NGORO-ORO | 1.778 | 48,70% | 1.873 | 51,30% | 3.651 |
| 8 | NGLANGGERAN | 1.367 | 50,05% | 1.364 | 49,95% | 2.731 |
| 9 | PUTAT | 2.158 | 49,52% | 2.200 | 50,48% | 4.358 |
| 10 | NGLEGI | 1.569 | 48,86% | 1.642 | 51,14% | 3.211 |
| 11 | TERBAH | 1.318 | 49,53% | 1.343 | 50,47% | 2.661 |
| | JUMLAH | 17.341 | 49,44% | 17.736 | 50,56% | 35.077 |

B. Jumlah Kepala Keluarga

| NO | DESA | JUMLAH KEPALA KELUARGA | | | | |
|----|---------------|------------------------|---------------|--------------|---------------|---------------|
| | | L | % | P | % | L+P |
| 1 | BUNDER | 1.002 | 85,93% | 164 | 14,07% | 1.166 |
| 2 | BEJI | 772 | 81,69% | 173 | 18,31% | 945 |
| 3 | PENGGOK | 889 | 81,94% | 196 | 18,06% | 1.085 |
| 4 | SEMOYO | 812 | 82,94% | 167 | 17,06% | 979 |
| 5 | SALAM | 912 | 81,79% | 203 | 18,21% | 1.115 |
| 6 | PATUK | 843 | 82,16% | 183 | 17,84% | 1.026 |
| 7 | NGORO-ORO | 1.023 | 86,26% | 163 | 13,74% | 1.186 |
| 8 | NGLANGGERAN | 767 | 84,75% | 138 | 15,25% | 905 |
| 9 | PUTAT | 1.215 | 85,26% | 210 | 14,74% | 1.425 |
| 10 | NGLEGI | 855 | 84,99% | 151 | 15,01% | 1.006 |
| 11 | TERBAH | 742 | 89,18% | 90 | 10,82% | 832 |
| | JUMLAH | 9.832 | 84,25% | 1.838 | 15,75% | 11.670 |

C. Jumlah Wajib KTP

| NO | KELURAHAN | JUMLAH PENDUDUK | WKTP | REKAM | BELUM REKAM | % |
|----|---------------|-----------------|---------------|---------------|-------------|---------------|
| 1 | BUNDER | 3.538 | 2.737 | 2.649 | 88 | 96,78% |
| 2 | BEJI | 2.721 | 2.195 | 2.132 | 63 | 97,13% |
| 3 | PENGGOK | 3.192 | 2.480 | 2.409 | 71 | 97,14% |
| 4 | SEMOYO | 2.806 | 2.210 | 2.150 | 60 | 97,29% |
| 5 | SALAM | 3.263 | 2.569 | 2.505 | 64 | 97,51% |
| 6 | PATUK | 2.945 | 2.299 | 2.237 | 62 | 97,30% |
| 7 | NGORO-ORO | 3.651 | 2.909 | 2.829 | 80 | 97,25% |
| 8 | NGLANGGERAN | 2.731 | 2.162 | 2.099 | 63 | 97,09% |
| 9 | PUTAT | 4.358 | 3.442 | 3.359 | 83 | 97,59% |
| 10 | NGLEGI | 3.211 | 2.597 | 2.521 | 76 | 97,07% |
| 11 | TERBAH | 2.661 | 2.088 | 2.038 | 50 | 97,61% |
| | JUMLAH | 35.077 | 27.688 | 26.928 | 760 | 97,26% |

D. Status Perkawinan Penduduk

| NO | KALURAHAN | BELUM KAWIN | | | KAWIN | | | CERAI HIDUP | | | CERAI MATI | | |
|---------------|-------------|--------------|--------------|---------------|--------------|--------------|---------------|-------------|------------|------------|------------|--------------|--------------|
| | | LK | PR | JML | LK | PR | JML | LK | PR | JML | LK | PR | JML |
| 1 | BUNDER | 742 | 591 | 1.333 | 950 | 965 | 1.915 | 24 | 32 | 56 | 52 | 182 | 234 |
| 2 | BEJI | 528 | 426 | 954 | 756 | 750 | 1.506 | 22 | 32 | 54 | 33 | 174 | 207 |
| 3 | PENGGOK | 668 | 548 | 1.216 | 853 | 860 | 1.713 | 18 | 35 | 53 | 35 | 175 | 210 |
| 4 | SEMOYO | 582 | 446 | 1.028 | 762 | 780 | 1.542 | 26 | 34 | 60 | 33 | 143 | 176 |
| 5 | SALAM | 658 | 550 | 1.208 | 865 | 898 | 1.763 | 36 | 37 | 73 | 41 | 178 | 219 |
| 6 | PATUK | 609 | 488 | 1.097 | 793 | 809 | 1.602 | 28 | 35 | 63 | 37 | 146 | 183 |
| 7 | NGORO-ORO | 667 | 584 | 1.251 | 1.022 | 1.036 | 2.058 | 41 | 37 | 78 | 48 | 216 | 264 |
| 8 | NGLANGGERAN | 552 | 438 | 990 | 759 | 758 | 1.517 | 26 | 37 | 63 | 30 | 131 | 161 |
| 9 | PUTAT | 893 | 718 | 1.611 | 1.192 | 1.202 | 2.394 | 32 | 60 | 92 | 41 | 220 | 261 |
| 10 | NGLEGI | 630 | 523 | 1.153 | 872 | 881 | 1.753 | 22 | 42 | 64 | 45 | 196 | 241 |
| 11 | TERBAH | 490 | 418 | 908 | 770 | 781 | 1.551 | 17 | 17 | 34 | 41 | 127 | 168 |
| JUMLAH | | 7.019 | 5.730 | 12.749 | 9.594 | 9.720 | 19.314 | 292 | 398 | 690 | 436 | 1.888 | 2.324 |

E. Persentase Kepemilikan Akta Lahir

| NO | KALURAHAN | MEMILIKI | BELUM MEMILIKI | TOTAL | % |
|---------------|-------------|---------------|----------------|---------------|---------------|
| 1 | BUNDER | 2.112 | 1.426 | 3.538 | 59,69% |
| 2 | BEJI | 1.510 | 1.211 | 2.721 | 55,49% |
| 3 | PENGGOK | 1.781 | 1.411 | 3.192 | 55,80% |
| 4 | SEMOYO | 1.617 | 1.189 | 2.806 | 57,63% |
| 5 | SALAM | 1.851 | 1.412 | 3.263 | 56,73% |
| 6 | PATUK | 1.715 | 1.230 | 2.945 | 58,23% |
| 7 | NGORO-ORO | 2.042 | 1.609 | 3.651 | 55,93% |
| 8 | NGLANGGERAN | 1.502 | 1.229 | 2.731 | 55,00% |
| 9 | PUTAT | 2.748 | 1.610 | 4.358 | 63,06% |
| 10 | NGLEGI | 1.751 | 1.460 | 3.211 | 54,53% |
| 11 | TERBAH | 1.308 | 1.353 | 2.661 | 49,15% |
| JUMLAH | | 19.937 | 15.140 | 35.077 | 56,84% |

F. Persentase Kepemilikan Kartu Identitas Anak (KIA)

| NO | KALURAHAN | USIA 0-17 | | | BELUM MEMILIKI | | | MEMILIKI | | | PERSENTASE (%) |
|---------------|-------------|--------------|--------------|--------------|----------------|------------|--------------|--------------|--------------|--------------|----------------|
| | | LK | PR | TOTAL | LK | PR | TOTAL | LK | PR | TOTAL | |
| 1 | BUNDER | 408 | 393 | 801 | 56 | 58 | 114 | 352 | 335 | 687 | 85,77% |
| 2 | BEJI | 282 | 244 | 526 | 81 | 65 | 146 | 201 | 179 | 380 | 72,24% |
| 3 | PENGGOK | 376 | 336 | 712 | 125 | 104 | 229 | 251 | 232 | 483 | 67,84% |
| 4 | SEMOYO | 318 | 278 | 596 | 66 | 48 | 114 | 252 | 230 | 482 | 80,87% |
| 5 | SALAM | 359 | 335 | 694 | 71 | 69 | 140 | 288 | 266 | 554 | 79,83% |
| 6 | PATUK | 352 | 294 | 646 | 78 | 62 | 140 | 274 | 232 | 506 | 78,33% |
| 7 | NGORO-ORO | 379 | 363 | 742 | 69 | 58 | 127 | 310 | 305 | 615 | 82,88% |
| 8 | NGLANGGERAN | 281 | 288 | 569 | 41 | 47 | 88 | 240 | 241 | 481 | 84,53% |
| 9 | PUTAT | 482 | 434 | 916 | 35 | 42 | 77 | 447 | 392 | 839 | 91,59% |
| 10 | NGLEGI | 313 | 301 | 614 | 56 | 48 | 104 | 257 | 253 | 510 | 83,06% |
| 11 | TERBAH | 291 | 282 | 573 | 49 | 51 | 100 | 242 | 231 | 473 | 82,55% |
| JUMLAH | | 3.841 | 3.548 | 7.389 | 727 | 652 | 1.379 | 3.114 | 2.896 | 6.010 | 81,34% |

G. Rasio Ketergantungan

| NO | DESA | JUMLAH PENDUDUK | | | RASIO |
|----|---------------|-----------------|---------------|--------------|--------------|
| | | ANAK | PRODUKTIF | TUA | |
| 1 | BUNDER | 693 | 2.392 | 453 | 47,91 |
| 2 | BEJI | 443 | 1.873 | 405 | 45,27 |
| 3 | PENGGOK | 600 | 2.159 | 433 | 47,85 |
| 4 | SEMOYO | 509 | 1.905 | 392 | 47,30 |
| 5 | SALAM | 595 | 2.240 | 428 | 45,67 |
| 6 | PATUK | 553 | 2.056 | 336 | 43,24 |
| 7 | NGORO-ORO | 636 | 2.451 | 564 | 48,96 |
| 8 | NGLANGGERAN | 487 | 1.866 | 378 | 46,36 |
| 9 | PUTAT | 806 | 3.002 | 550 | 45,17 |
| 10 | NGLEGI | 532 | 2.172 | 507 | 47,84 |
| 11 | TERBAH | 495 | 1.790 | 376 | 48,66 |
| | JUMLAH | 6.349 | 23.906 | 4.822 | 46,73 |

H. Pertumbuhan Penduduk

| NO | DESA | JUMLAH PENDUDUK PADA TAHUN | | | | PERTUMBUHAN PENDUDUK | | |
|----|---------------|----------------------------|---------------|---------------|---------------|----------------------|----------------|----------------|
| | | 2019 | 2020 | 2021 | 2022 | 2020 | 2021 | 2022 |
| 1 | BUNDER | 3.496 | 3.521 | 3.517 | 3.538 | 0,00713 | -0,00114 | 0,00595 |
| 2 | BEJI | 2.667 | 2.685 | 2.704 | 2.721 | 0,00673 | 0,00705 | 0,00627 |
| 3 | PENGGOK | 3.203 | 3.175 | 3.180 | 3.192 | -0,00878 | 0,00157 | 0,00377 |
| 4 | SEMOYO | 2.700 | 2.757 | 2.787 | 2.806 | 0,02089 | 0,01082 | 0,00679 |
| 5 | SALAM | 3.230 | 3.213 | 3.233 | 3.263 | -0,00528 | 0,00621 | 0,00924 |
| 6 | PATUK | 2.870 | 2.900 | 2.917 | 2.945 | 0,01040 | 0,00584 | 0,00955 |
| 7 | NGORO-ORO | 3.659 | 3.676 | 3.684 | 3.651 | 0,00464 | 0,00217 | -0,00900 |
| 8 | NGLANGGERAN | 2.636 | 2.688 | 2.715 | 2.731 | 0,01953 | 0,00999 | 0,00588 |
| 9 | PUTAT | 4.212 | 4.296 | 4.333 | 4.358 | 0,01975 | 0,00858 | 0,00575 |
| 10 | NGLEGI | 3.198 | 3.226 | 3.232 | 3.211 | 0,00872 | 0,00186 | -0,00652 |
| 11 | TERBAH | 2.616 | 2.612 | 2.630 | 2.661 | -0,00153 | 0,00687 | 0,01172 |
| | JUMLAH | 34.487 | 34.749 | 34.932 | 35.077 | 0,00757 | 0,00525 | 0,00414 |

I. Jumlah Penduduk Menurut Agama

| NO | DESA | AGAMA | | | | | | |
|----|---------------|---------------|------------|------------|----------|----------|----------|--------------------|
| | | ISLAM | KRISTEN | KATHOLIK | HINDU | BUDDHA | KONGHUCU | ALIRAN KEPERCAYAAN |
| 1 | BUNDER | 3.508 | 14 | 14 | 2 | - | - | - |
| 2 | BEJI | 2.702 | 15 | 4 | - | - | - | - |
| 3 | PENGGOK | 3.090 | 101 | 1 | - | - | - | - |
| 4 | SEMOYO | 2.806 | - | - | - | - | - | - |
| 5 | SALAM | 3.244 | 16 | 3 | - | - | - | - |
| 6 | PATUK | 2.941 | 3 | - | 1 | - | - | - |
| 7 | NGORO-ORO | 3.650 | 1 | - | - | - | - | - |
| 8 | NGLANGGERAN | 2.672 | 15 | 44 | - | - | - | - |
| 9 | PUTAT | 4.301 | 30 | 26 | 1 | - | - | - |
| 10 | NGLEGI | 3.206 | 4 | 1 | - | - | - | - |
| 11 | TERBAH | 2.615 | 34 | 12 | - | - | - | - |
| | JUMLAH | 34.735 | 233 | 105 | 4 | - | - | - |

J. Jumlah Penduduk Menurut Pendidikan Terakhir

| NO | DESA | JUMLAH PENDUDUK DENGAN PENDIDIKAN AKHIR | | | | | | | | | |
|----|---------------|---|--------------|--------------|--------------|--------------|------------|------------|------------|-----------|----------|
| | | 1 | 2 | 3 | 4 | 5 | 6 | 7 | 8 | 9 | 10 |
| 1 | BUNDER | 735 | 351 | 670 | 767 | 826 | 26 | 47 | 112 | 3 | 1 |
| 2 | BEJI | 516 | 232 | 508 | 676 | 697 | 10 | 20 | 61 | 1 | - |
| 3 | PENGGOK | 759 | 303 | 471 | 860 | 697 | 14 | 18 | 70 | - | - |
| 4 | SEMOYO | 568 | 260 | 545 | 773 | 605 | 9 | 16 | 29 | - | 1 |
| 5 | SALAM | 669 | 288 | 618 | 814 | 742 | 18 | 43 | 68 | 3 | - |
| 6 | PATUK | 618 | 234 | 481 | 588 | 791 | 28 | 49 | 147 | 7 | 2 |
| 7 | NGORO-ORO | 808 | 322 | 930 | 836 | 663 | 12 | 18 | 60 | 2 | - |
| 8 | NGLANGGERAN | 536 | 248 | 642 | 621 | 596 | 13 | 19 | 56 | - | - |
| 9 | PUTAT | 844 | 359 | 962 | 1.034 | 986 | 21 | 42 | 100 | 10 | - |
| 10 | NGLEGI | 584 | 311 | 774 | 782 | 664 | 9 | 17 | 68 | 2 | - |
| 11 | TERBAH | 574 | 247 | 913 | 607 | 292 | 4 | 6 | 18 | - | - |
| | JUMLAH | 7.211 | 3.155 | 7.514 | 8.358 | 7.559 | 164 | 295 | 789 | 28 | 4 |

Ket :

| | |
|-------------------------------|-------------------------|
| 1=Tidak sekolah/belum sekolah | 6=Diploma I/ Diploma II |
| 2=Tidak tamat SD | 7=Diploma III |
| 3=Tamat SD | 8=Strata I |
| 4=Tamat SLTP | 9=Strata II |
| 5=Tamat SLTA | 10=Strata III |

K. Jumlah Penduduk Menurut Pekerjaan

| NO | DESA | JUMLAH PENDUDUK DENGAN JENIS PEKERJAAN | | | | | | | | | |
|----|---------------|--|--------------|--------------|--------------|------------|------------|--------------|------------|--------------|--------------|
| | | 1 | 2 | 3 | 4 | 5 | 6 | 7 | 8 | 9 | 10 |
| 1 | BUNDER | 565 | 534 | 141 | 269 | 58 | 36 | 566 | 19 | 694 | 656 |
| 2 | BEJI | 607 | 443 | 164 | 159 | 25 | 26 | 361 | 11 | 443 | 482 |
| 3 | PENGGOK | 686 | 240 | 315 | 270 | 31 | 30 | 426 | 17 | 645 | 532 |
| 4 | SEMOYO | 714 | 255 | 199 | 295 | 16 | 14 | 315 | 15 | 523 | 460 |
| 5 | SALAM | 560 | 317 | 289 | 321 | 23 | 30 | 529 | 15 | 612 | 567 |
| 6 | PATUK | 263 | 284 | 236 | 386 | 53 | 63 | 517 | 14 | 601 | 528 |
| 7 | NGORO-ORO | 1.093 | 530 | 165 | 221 | 22 | 12 | 339 | 19 | 667 | 583 |
| 8 | NGLANGGERAN | 753 | 201 | 199 | 245 | 29 | 12 | 336 | 14 | 495 | 447 |
| 9 | PUTAT | 819 | 543 | 405 | 343 | 34 | 38 | 585 | 17 | 800 | 774 |
| 10 | NGLEGI | 974 | 194 | 105 | 292 | 33 | 19 | 460 | 20 | 525 | 589 |
| 11 | TERBAH | 986 | 285 | 216 | 87 | 9 | - | 216 | 16 | 468 | 378 |
| | JUMLAH | 8.020 | 3.826 | 2.434 | 2.888 | 333 | 280 | 4.650 | 177 | 6.473 | 5.996 |

Ket :

| | |
|-----------------------|-------------------------|
| 1=Petani / Buruh Tani | 6=Pensiunan |
| 2=Wiraswasta | 7=Mengurus Rumah Tangga |
| 3=Buruh Harian Lepas | 8=Perangkat desa |
| 4=Karyawan Swasta | 9=Tidak Bekerja |
| 5=PNS | 10=Lainnya |

V. Kecamatan Paliyan

A. Jumlah Penduduk

| NO | DESA | JUMLAH PENDUDUK | | | | |
|----|---------------|-----------------|---------------|---------------|---------------|---------------|
| | | L | % | P | % | L+P |
| 1 | SODO | 2.382 | 49,56% | 2.424 | 50,44% | 4.806 |
| 2 | PAMPANG | 1.332 | 49,19% | 1.376 | 50,81% | 2.708 |
| 3 | GROGOL | 1.155 | 48,08% | 1.247 | 51,92% | 2.402 |
| 4 | KARANGDUWET | 3.330 | 49,52% | 3.395 | 50,48% | 6.725 |
| 5 | KARANGASEM | 4.072 | 49,47% | 4.160 | 50,53% | 8.232 |
| 6 | MULUSAN | 2.683 | 50,26% | 2.655 | 49,74% | 5.338 |
| 7 | GIRING | 1.423 | 48,93% | 1.485 | 51,07% | 2.908 |
| | JUMLAH | 16.377 | 49,45% | 16.742 | 50,55% | 33.119 |

B. Jumlah Kepala Keluarga

| NO | DESA | JUMLAH KEPALA KELUARGA | | | | |
|----|---------------|------------------------|---------------|--------------|---------------|---------------|
| | | L | % | P | % | L+P |
| 1 | SODO | 1.414 | 85,96% | 231 | 14,04% | 1.645 |
| 2 | PAMPANG | 780 | 82,89% | 161 | 17,11% | 941 |
| 3 | GROGOL | 655 | 74,35% | 226 | 25,65% | 881 |
| 4 | KARANGDUWET | 1.943 | 82,26% | 419 | 17,74% | 2.362 |
| 5 | KARANGASEM | 2.271 | 83,89% | 436 | 16,11% | 2.707 |
| 6 | MULUSAN | 1.448 | 82,65% | 304 | 17,35% | 1.752 |
| 7 | GIRING | 840 | 82,27% | 181 | 17,73% | 1.021 |
| | JUMLAH | 9.351 | 82,69% | 1.958 | 17,31% | 11.309 |

C. Jumlah Wajib KTP

| NO | KELURAHAN | JUMLAH PENDUDUK | WKTP | REKAM | BELUM REKAM | % |
|----|---------------|-----------------|---------------|---------------|-------------|---------------|
| 1 | SODO | 4.806 | 3.804 | 3.736 | 68 | 98,21% |
| 2 | PAMPANG | 2.708 | 2.150 | 2.091 | 59 | 97,26% |
| 3 | GROGOL | 2.402 | 1.909 | 1.880 | 29 | 98,48% |
| 4 | KARANGDUWET | 6.725 | 5.415 | 5.276 | 139 | 97,43% |
| 5 | KARANGASEM | 8.232 | 6.569 | 6.407 | 162 | 97,53% |
| 6 | MULUSAN | 5.338 | 4.213 | 4.099 | 114 | 97,29% |
| 7 | GIRING | 2.908 | 2.412 | 2.368 | 44 | 98,18% |
| | JUMLAH | 33.119 | 26.472 | 25.857 | 615 | 97,68% |

D. Status Perkawinan Penduduk

| NO | KALURAHAN | BELUM KAWIN | | | KAWIN | | | CERAI HIDUP | | | CERAI MATI | | |
|----|---------------|--------------|--------------|---------------|--------------|--------------|---------------|-------------|------------|------------|------------|--------------|--------------|
| | | LK | PR | JML | LK | PR | JML | LK | PR | JML | LK | PR | JML |
| 1 | SODO | 948 | 775 | 1.723 | 1.349 | 1.357 | 2.706 | 34 | 37 | 71 | 51 | 255 | 306 |
| 2 | PAMPANG | 537 | 447 | 984 | 737 | 742 | 1.479 | 14 | 31 | 45 | 44 | 156 | 200 |
| 3 | GROGOL | 495 | 394 | 889 | 604 | 624 | 1.228 | 19 | 39 | 58 | 37 | 190 | 227 |
| 4 | KARANGDUWET | 1.331 | 1.040 | 2.371 | 1.862 | 1.867 | 3.729 | 48 | 82 | 130 | 89 | 406 | 495 |
| 5 | KARANGASEM | 1.713 | 1.331 | 3.044 | 2.208 | 2.225 | 4.433 | 64 | 89 | 153 | 87 | 515 | 602 |
| 6 | MULUSAN | 1.199 | 883 | 2.082 | 1.387 | 1.412 | 2.799 | 46 | 56 | 102 | 51 | 304 | 355 |
| 7 | GIRING | 542 | 417 | 959 | 814 | 843 | 1.657 | 24 | 24 | 48 | 43 | 201 | 244 |
| | JUMLAH | 6.765 | 5.287 | 12.052 | 8.961 | 9.070 | 18.031 | 249 | 358 | 607 | 402 | 2.027 | 2.429 |

E. Persentase Kepemilikan Akta Lahir

| NO | KALURAHAN | MEMILIKI | BELUM MEMILIKI | TOTAL | % |
|---------------|-------------|---------------|----------------|---------------|---------------|
| 1 | SODO | 2.374 | 2.432 | 4.806 | 49,40% |
| 2 | PAMPANG | 1.397 | 1.311 | 2.708 | 51,59% |
| 3 | GROGOL | 1.210 | 1.192 | 2.402 | 50,37% |
| 4 | KARANGDUWET | 3.333 | 3.392 | 6.725 | 49,56% |
| 5 | KARANGASEM | 4.197 | 4.035 | 8.232 | 50,98% |
| 6 | MULUSAN | 2.759 | 2.579 | 5.338 | 51,69% |
| 7 | GIRING | 1.425 | 1.483 | 2.908 | 49,00% |
| JUMLAH | | 16.695 | 16.424 | 33.119 | 50,41% |

F. Persentase Kepemilikan Kartu Identitas Anak (KIA)

| NO | KALURAHAN | USIA 0-17 | | | BELUM MEMILIKI | | | MEMILIKI | | | PERSENTASE (%) |
|---------------|-------------|--------------|--------------|--------------|----------------|--------------|--------------|--------------|--------------|--------------|----------------|
| | | LK | PR | TOTAL | LK | PR | TOTAL | LK | PR | TOTAL | |
| 1 | SODO | 507 | 495 | 1.002 | 82 | 94 | 176 | 425 | 401 | 826 | 82,44% |
| 2 | PAMPANG | 276 | 282 | 558 | 92 | 93 | 185 | 184 | 189 | 373 | 66,85% |
| 3 | GROGOL | 254 | 239 | 493 | 79 | 72 | 151 | 175 | 167 | 342 | 69,37% |
| 4 | KARANGDUWET | 679 | 631 | 1.310 | 164 | 155 | 319 | 515 | 476 | 991 | 75,65% |
| 5 | KARANGASEM | 859 | 804 | 1.663 | 287 | 274 | 561 | 572 | 530 | 1.102 | 66,27% |
| 6 | MULUSAN | 611 | 514 | 1.125 | 279 | 263 | 542 | 332 | 251 | 583 | 51,82% |
| 7 | GIRING | 259 | 237 | 496 | 98 | 97 | 195 | 161 | 140 | 301 | 60,69% |
| JUMLAH | | 3.445 | 3.202 | 6.647 | 1.081 | 1.048 | 2.129 | 2.364 | 2.154 | 4.518 | 67,97% |

G. Rasio Ketergantungan

| NO | DESA | JUMLAH PENDUDUK | | | RASIO |
|---------------|-------------|-----------------|---------------|--------------|--------------|
| | | ANAK | PRODUKTIF | TUA | |
| 1 | SODO | 866 | 3.241 | 699 | 48,29 |
| 2 | PAMPANG | 472 | 1.790 | 446 | 51,28 |
| 3 | GROGOL | 404 | 1.533 | 465 | 56,69 |
| 4 | KARANGDUWET | 1.140 | 4.538 | 1.047 | 48,19 |
| 5 | KARANGASEM | 1.449 | 5.513 | 1.270 | 49,32 |
| 6 | MULUSAN | 992 | 3.590 | 756 | 48,69 |
| 7 | GIRING | 427 | 1.950 | 531 | 49,13 |
| JUMLAH | | 5.750 | 22.155 | 5.214 | 49,49 |

H. Pertumbuhan Penduduk

| NO | DESA | JUMLAH PENDUDUK PADA TAHUN | | | | PERTUMBUHAN PENDUDUK | | |
|---------------|-------------|----------------------------|---------------|---------------|---------------|----------------------|-----------------|-----------------|
| | | 2019 | 2020 | 2021 | 2022 | 2020 | 2021 | 2022 |
| 1 | SODO | 4.835 | 4.816 | 4.802 | 4.806 | -0,00394 | -0,00291 | 0,00083 |
| 2 | PAMPANG | 2.704 | 2.694 | 2.699 | 2.708 | -0,00371 | 0,00185 | 0,00333 |
| 3 | GROGOL | 2.460 | 2.415 | 2.414 | 2.402 | -0,01846 | -0,00041 | -0,00498 |
| 4 | KARANGDUWET | 6.738 | 6.719 | 6.706 | 6.725 | -0,00282 | -0,00194 | 0,00283 |
| 5 | KARANGASEM | 8.231 | 8.284 | 8.257 | 8.232 | 0,00642 | -0,00326 | -0,00303 |
| 6 | MULUSAN | 5.315 | 5.335 | 5.349 | 5.338 | 0,00376 | 0,00262 | -0,00206 |
| 7 | GIRING | 2.917 | 2.890 | 2.914 | 2.908 | -0,00930 | 0,00827 | -0,00206 |
| JUMLAH | | 33.200 | 33.153 | 33.141 | 33.119 | -0,00142 | -0,00036 | -0,00066 |

I. Jumlah Penduduk Menurut Agama

| NO | DESA | AGAMA | | | | | | |
|----|---------------|---------------|------------|------------|----------|----------|----------|--------------------|
| | | ISLAM | KRISTEN | KATHOLIK | HINDU | BUDDHA | KONGHUCU | ALIRAN KEPERCAYAAN |
| 1 | SODO | 4.806 | - | - | - | - | - | - |
| 2 | PAMPANG | 2.689 | 6 | 13 | - | - | - | - |
| 3 | GROGOL | 2.373 | 20 | 9 | - | - | - | - |
| 4 | KARANGDUWET | 6.578 | 123 | 23 | - | 1 | - | - |
| 5 | KARANGASEM | 8.216 | 13 | 1 | 2 | - | - | - |
| 6 | MULUSAN | 5.336 | 1 | - | - | - | 1 | - |
| 7 | GIRING | 2.760 | 31 | 111 | 5 | 1 | - | - |
| | JUMLAH | 32.758 | 194 | 157 | 7 | 2 | 1 | - |

J. Jumlah Penduduk Menurut Pendidikan Terakhir

| NO | DESA | JUMLAH PENDUDUK DENGAN PENDIDIKAN AKHIR | | | | | | | | | |
|----|---------------|---|--------------|--------------|--------------|--------------|------------|------------|------------|-----------|----------|
| | | 1 | 2 | 3 | 4 | 5 | 6 | 7 | 8 | 9 | 10 |
| 1 | SODO | 1.277 | 289 | 1.580 | 1.012 | 553 | 6 | 17 | 68 | 3 | 1 |
| 2 | PAMPANG | 680 | 174 | 725 | 562 | 469 | 13 | 22 | 60 | 2 | 1 |
| 3 | GROGOL | 573 | 155 | 452 | 451 | 595 | 21 | 39 | 106 | 10 | - |
| 4 | KARANGDUWET | 1.725 | 385 | 1.671 | 1.600 | 1.059 | 27 | 40 | 206 | 8 | 4 |
| 5 | KARANGASEM | 2.047 | 530 | 2.267 | 1.892 | 1.226 | 45 | 39 | 180 | 3 | 3 |
| 6 | MULUSAN | 1.238 | 330 | 1.497 | 1.201 | 864 | 33 | 19 | 151 | 5 | - |
| 7 | GIRING | 735 | 192 | 751 | 740 | 399 | 9 | 13 | 63 | 6 | - |
| | JUMLAH | 8.275 | 2.055 | 8.943 | 7.458 | 5.165 | 154 | 189 | 834 | 37 | 9 |

Ket :

1=Tidak sekolah/belum sekolah
2=Tidak tamat SD
3=Tamat SD
4=Tamat SLTP
5=Tamat SLTA

6=Diploma I/ Diploma II
7=Diploma III
8=Strata I
9=Strata II
10=Strata III

K. Jumlah Penduduk Menurut Pekerjaan

| NO | DESA | JUMLAH PENDUDUK DENGAN JENIS PEKERJAAN | | | | | | | | | |
|----|---------------|--|--------------|--------------|--------------|------------|------------|--------------|------------|--------------|--------------|
| | | 1 | 2 | 3 | 4 | 5 | 6 | 7 | 8 | 9 | 10 |
| 1 | SODO | 1.190 | 1.465 | 252 | 149 | 27 | 11 | 180 | 18 | 906 | 608 |
| 2 | PAMPANG | 715 | 351 | 326 | 159 | 28 | 19 | 213 | 13 | 478 | 406 |
| 3 | GROGOL | 649 | 164 | 192 | 214 | 44 | 58 | 252 | 15 | 406 | 408 |
| 4 | KARANGDUWET | 1.851 | 635 | 666 | 477 | 79 | 87 | 716 | 20 | 1.171 | 1.023 |
| 5 | KARANGASEM | 2.370 | 793 | 967 | 499 | 87 | 61 | 619 | 20 | 1.488 | 1.328 |
| 6 | MULUSAN | 1.187 | 1.003 | 408 | 246 | 63 | 45 | 558 | 16 | 974 | 838 |
| 7 | GIRING | 1.084 | 245 | 266 | 167 | 33 | 16 | 224 | 19 | 427 | 427 |
| | JUMLAH | 9.046 | 4.656 | 3.077 | 1.911 | 361 | 297 | 2.762 | 121 | 5.850 | 5.038 |

Ket :

1=Petani / Buruh Tani
2=Wiraswasta
3=Buruh Harian Lepas
4=Karyawan Swasta
5=PNS

6=Pensiunan
7=Mengurus Rumah Tangga
8=Perangkat desa
9=Tidak Bekerja
10=Lainnya

VI. Kecamatan Panggang

A. Jumlah Penduduk

| NO | DESA | JUMLAH PENDUDUK | | | | |
|----|---------------|-----------------|---------------|---------------|---------------|---------------|
| | | L | % | P | % | L+P |
| 1 | GIRIKARTO | 1.980 | 48,55% | 2.098 | 51,45% | 4.078 |
| 2 | GRISEKAR | 3.854 | 49,42% | 3.945 | 50,58% | 7.799 |
| 3 | GIRIMULYO | 2.926 | 49,49% | 2.986 | 50,51% | 5.912 |
| 4 | GIRIWUNGU | 1.218 | 48,05% | 1.317 | 51,95% | 2.535 |
| 5 | GIRIHARJO | 2.019 | 49,32% | 2.075 | 50,68% | 4.094 |
| 6 | GIRISUKO | 2.696 | 48,81% | 2.828 | 51,19% | 5.524 |
| | JUMLAH | 14.693 | 49,07% | 15.249 | 50,93% | 29.942 |

B. Jumlah Kepala Keluarga

| NO | DESA | JUMLAH KEPALA KELUARGA | | | | |
|----|---------------|------------------------|---------------|--------------|---------------|--------------|
| | | L | % | P | % | L+P |
| 1 | GIRIKARTO | 1.095 | 89,31% | 131 | 10,69% | 1.226 |
| 2 | GRISEKAR | 2.115 | 88,57% | 273 | 11,43% | 2.388 |
| 3 | GIRIMULYO | 1.380 | 89,55% | 161 | 10,45% | 1.541 |
| 4 | GIRIWUNGU | 677 | 89,31% | 81 | 10,69% | 758 |
| 5 | GIRIHARJO | 1.048 | 87,77% | 146 | 12,23% | 1.194 |
| 6 | GIRISUKO | 1.553 | 81,78% | 346 | 18,22% | 1.899 |
| | JUMLAH | 7.868 | 87,36% | 1.138 | 12,64% | 9.006 |

C. Jumlah Wajib KTP

| NO | KELURAHAN | JUMLAH PENDUDUK | WKTP | REKAM | BELUM REKAM | % |
|----|---------------|-----------------|---------------|---------------|-------------|---------------|
| 1 | GIRIKARTO | 4.078 | 3.293 | 3.211 | 82 | 97,51% |
| 2 | GRISEKAR | 7.799 | 6.233 | 6.058 | 175 | 97,19% |
| 3 | GIRIMULYO | 5.912 | 4.801 | 4.673 | 128 | 97,33% |
| 4 | GIRIWUNGU | 2.535 | 2.060 | 2.019 | 41 | 98,01% |
| 5 | GIRIHARJO | 4.094 | 3.289 | 3.217 | 72 | 97,81% |
| 6 | GIRISUKO | 5.524 | 4.517 | 4.377 | 140 | 96,90% |
| | JUMLAH | 29.942 | 24.193 | 23.555 | 638 | 97,36% |

D. Status Perkawinan Penduduk

| NO | KALURAHAN | BELUM KAWIN | | | KAWIN | | | CERAI HIDUP | | | CERAI MATI | | |
|----|---------------|--------------|--------------|---------------|--------------|--------------|---------------|-------------|------------|------------|------------|--------------|--------------|
| | | LK | PR | JML | LK | PR | JML | LK | PR | JML | LK | PR | JML |
| 1 | GIRIKARTO | 697 | 589 | 1.286 | 1.196 | 1.210 | 2.406 | 35 | 34 | 69 | 52 | 265 | 317 |
| 2 | GRISEKAR | 1.483 | 1.219 | 2.702 | 2.187 | 2.205 | 4.392 | 65 | 98 | 163 | 119 | 423 | 542 |
| 3 | GIRIMULYO | 1.116 | 863 | 1.979 | 1.659 | 1.666 | 3.325 | 52 | 75 | 127 | 99 | 382 | 481 |
| 4 | GIRIWUNGU | 411 | 363 | 774 | 748 | 752 | 1.500 | 19 | 32 | 51 | 40 | 170 | 210 |
| 5 | GIRIHARJO | 786 | 655 | 1.441 | 1.170 | 1.166 | 2.336 | 22 | 45 | 67 | 41 | 209 | 250 |
| 6 | GIRISUKO | 1.042 | 819 | 1.861 | 1.516 | 1.527 | 3.043 | 68 | 75 | 143 | 70 | 407 | 477 |
| | JUMLAH | 5.535 | 4.508 | 10.043 | 8.476 | 8.526 | 17.002 | 261 | 359 | 620 | 421 | 1.856 | 2.277 |

E. Persentase Kepemilikan Akta Lahir

| NO | KALURAHAN | MEMILIKI | BELUM MEMILIKI | TOTAL | % |
|---------------|-----------|---------------|----------------|---------------|---------------|
| 1 | GIRIKARTO | 2.190 | 1.888 | 4.078 | 53,70% |
| 2 | GIRISEKAR | 4.071 | 3.728 | 7.799 | 52,20% |
| 3 | GIRIMULYO | 3.095 | 2.817 | 5.912 | 52,35% |
| 4 | GIRIWUNGU | 1.531 | 1.004 | 2.535 | 60,39% |
| 5 | GIRIHARJO | 2.190 | 1.904 | 4.094 | 53,49% |
| 6 | GIRISUKO | 2.505 | 3.019 | 5.524 | 45,35% |
| JUMLAH | | 15.582 | 14.360 | 29.942 | 52,04% |

F. Persentase Kepemilikan Kartu Identitas Anak (KIA)

| NO | KALURAHAN | USIA 0-17 | | | BELUM MEMILIKI | | | MEMILIKI | | | PERSENTASE (%) |
|---------------|-----------|--------------|--------------|--------------|----------------|------------|--------------|--------------|--------------|--------------|----------------|
| | | LK | PR | TOTAL | LK | PR | TOTAL | LK | PR | TOTAL | |
| 1 | GIRIKARTO | 408 | 377 | 785 | 40 | 37 | 77 | 368 | 340 | 708 | 90,19% |
| 2 | GIRISEKAR | 790 | 776 | 1.566 | 179 | 178 | 357 | 611 | 598 | 1.209 | 77,20% |
| 3 | GIRIMULYO | 594 | 517 | 1.111 | 135 | 131 | 266 | 459 | 386 | 845 | 76,06% |
| 4 | GIRIWUNGU | 236 | 239 | 475 | 49 | 53 | 102 | 187 | 186 | 373 | 78,53% |
| 5 | GIRIHARJO | 429 | 376 | 805 | 111 | 89 | 200 | 318 | 287 | 605 | 75,16% |
| 6 | GIRISUKO | 513 | 494 | 1.007 | 149 | 144 | 293 | 364 | 350 | 714 | 70,90% |
| JUMLAH | | 2.970 | 2.779 | 5.749 | 663 | 632 | 1.295 | 2.307 | 2.147 | 4.454 | 77,47% |

G. Rasio Ketergantungan

| NO | DESA | JUMLAH PENDUDUK | | | RASIO |
|---------------|-----------|-----------------|---------------|--------------|--------------|
| | | ANAK | PRODUKTIF | TUA | |
| 1 | GIRIKARTO | 692 | 2.622 | 764 | 55,53 |
| 2 | GIRISEKAR | 1.356 | 5.071 | 1.372 | 53,80 |
| 3 | GIRIMULYO | 952 | 3.911 | 1.049 | 51,16 |
| 4 | GIRIWUNGU | 411 | 1.646 | 478 | 54,01 |
| 5 | GIRIHARJO | 688 | 2.761 | 645 | 48,28 |
| 6 | GIRISUKO | 846 | 3.590 | 1.088 | 53,87 |
| JUMLAH | | 4.945 | 19.601 | 5.396 | 52,76 |

H. Pertumbuhan Penduduk

| NO | DESA | JUMLAH PENDUDUK PADA TAHUN | | | | PERTUMBUHAN PENDUDUK | | |
|---------------|-----------|----------------------------|---------------|---------------|---------------|----------------------|----------------|----------------|
| | | 2019 | 2020 | 2021 | 2022 | 2020 | 2021 | 2022 |
| 1 | GIRIKARTO | 4.028 | 4.053 | 4.072 | 4.078 | 0,00619 | 0,00468 | 0,00147 |
| 2 | GIRISEKAR | 7.694 | 7.734 | 7.779 | 7.799 | 0,00519 | 0,00580 | 0,00257 |
| 3 | GIRIMULYO | 5.870 | 5.889 | 5.907 | 5.912 | 0,00323 | 0,00305 | 0,00085 |
| 4 | GIRIWUNGU | 2.531 | 2.544 | 2.538 | 2.535 | 0,00512 | -0,00236 | -0,00118 |
| 5 | GIRIHARJO | 4.009 | 4.041 | 4.048 | 4.094 | 0,00795 | 0,00173 | 0,01130 |
| 6 | GIRISUKO | 5.590 | 5.592 | 5.560 | 5.524 | 0,00036 | -0,00574 | -0,00650 |
| JUMLAH | | 29.722 | 29.853 | 29.904 | 29.942 | 0,00440 | 0,00171 | 0,00127 |

I. Jumlah Penduduk Menurut Agama

| NO | DESA | AGAMA | | | | | | |
|----|---------------|---------------|------------|------------|----------|------------|----------|--------------------|
| | | ISLAM | KRISTEN | KATHOLIK | HINDU | BUDDHA | KONGHUCU | ALIRAN KEPERCAYAAN |
| 1 | GIRIKARTO | 3.746 | 11 | 27 | - | 294 | - | - |
| 2 | GRISEKAR | 7.594 | 112 | 92 | - | - | - | 1 |
| 3 | GIRIMULYO | 5.824 | 47 | 41 | - | - | - | - |
| 4 | GIRIWUNGU | 2.504 | 4 | 2 | - | 25 | - | - |
| 5 | GIRIHARJO | 4.004 | 26 | 64 | - | - | - | - |
| 6 | GIRISUKO | 5.328 | 190 | 3 | - | - | - | 3 |
| | JUMLAH | 29.000 | 390 | 229 | - | 319 | - | 4 |

J. Jumlah Penduduk Menurut Pendidikan Terakhir

| NO | DESA | JUMLAH PENDUDUK DENGAN PENDIDIKAN AKHIR | | | | | | | | | |
|----|---------------|---|--------------|--------------|--------------|--------------|-----------|------------|------------|-----------|----------|
| | | 1 | 2 | 3 | 4 | 5 | 6 | 7 | 8 | 9 | 10 |
| 1 | GIRIKARTO | 1.049 | 277 | 1.345 | 901 | 417 | 7 | 26 | 54 | 2 | - |
| 2 | GRISEKAR | 1.707 | 544 | 2.444 | 1.753 | 1.096 | 23 | 33 | 187 | 12 | - |
| 3 | GIRIMULYO | 1.455 | 398 | 1.958 | 1.283 | 677 | 7 | 22 | 108 | 4 | - |
| 4 | GIRIWUNGU | 593 | 173 | 793 | 592 | 321 | 2 | 19 | 40 | 2 | - |
| 5 | GIRIHARJO | 826 | 282 | 1.269 | 824 | 733 | 18 | 23 | 110 | 9 | - |
| 6 | GIRISUKO | 1.217 | 380 | 1.789 | 1.139 | 829 | 28 | 32 | 109 | 1 | - |
| | JUMLAH | 6.847 | 2.054 | 9.598 | 6.492 | 4.073 | 85 | 155 | 608 | 30 | - |

Ket :

| | |
|-------------------------------|-------------------------|
| 1=Tidak sekolah/belum sekolah | 6=Diploma I/ Diploma II |
| 2=Tidak tamat SD | 7=Diploma III |
| 3=Tamat SD | 8=Strata I |
| 4=Tamat SLTP | 9=Strata II |
| 5=Tamat SLTA | 10=Strata III |

K. Jumlah Penduduk Menurut Pekerjaan

| NO | DESA | JUMLAH PENDUDUK DENGAN JENIS PEKERJAAN | | | | | | | | | |
|----|---------------|--|--------------|--------------|--------------|------------|------------|--------------|------------|--------------|--------------|
| | | 1 | 2 | 3 | 4 | 5 | 6 | 7 | 8 | 9 | 10 |
| 1 | GIRIKARTO | 1.784 | 334 | 173 | 268 | 17 | 10 | 224 | 21 | 571 | 676 |
| 2 | GRISEKAR | 2.827 | 931 | 424 | 690 | 65 | 47 | 411 | 18 | 1.039 | 1.347 |
| 3 | GIRIMULYO | 2.644 | 221 | 488 | 418 | 31 | 33 | 312 | 19 | 773 | 973 |
| 4 | GIRIWUNGU | 1.267 | 106 | 171 | 132 | 17 | 12 | 127 | 18 | 315 | 370 |
| 5 | GIRIHARJO | 1.461 | 497 | 183 | 323 | 43 | 45 | 248 | 16 | 573 | 705 |
| 6 | GIRISUKO | 2.083 | 382 | 305 | 522 | 39 | 33 | 513 | 22 | 733 | 892 |
| | JUMLAH | 12.066 | 2.471 | 1.744 | 2.353 | 212 | 180 | 1.835 | 114 | 4.004 | 4.963 |

Ket :

| | |
|-----------------------|-------------------------|
| 1=Petani / Buruh Tani | 6=Pensiunan |
| 2=Wiraswasta | 7=Mengurus Rumah Tangga |
| 3=Buruh Harian Lepas | 8=Perangkat desa |
| 4=Karyawan Swasta | 9=Tidak Bekerja |
| 5=PNS | 10=Lainnya |

VII. Kecamatan Tepus

A. Jumlah Penduduk

| NO | DESA | JUMLAH PENDUDUK | | | | |
|----|---------------|-----------------|---------------|---------------|---------------|---------------|
| | | L | % | P | % | L+P |
| 1 | GIRIPANGGUNG | 3.086 | 49,14% | 3.194 | 50,86% | 6.280 |
| 2 | SUMBERWUNGU | 3.112 | 48,94% | 3.247 | 51,06% | 6.359 |
| 3 | SIDOHARJO | 3.275 | 48,69% | 3.451 | 51,31% | 6.726 |
| 4 | TEPUS | 4.673 | 49,24% | 4.817 | 50,76% | 9.490 |
| 5 | PURWODADI | 3.820 | 49,08% | 3.964 | 50,92% | 7.784 |
| | JUMLAH | 17.966 | 49,04% | 18.673 | 50,96% | 36.639 |

B. Jumlah Kepala Keluarga

| NO | DESA | JUMLAH KEPALA KELUARGA | | | | |
|----|---------------|------------------------|---------------|--------------|---------------|---------------|
| | | L | % | P | % | L+P |
| 1 | GIRIPANGGUNG | 1.789 | 86,89% | 270 | 13,11% | 2.059 |
| 2 | SUMBERWUNGU | 1.767 | 83,86% | 340 | 16,14% | 2.107 |
| 3 | SIDOHARJO | 1.776 | 84,01% | 338 | 15,99% | 2.114 |
| 4 | TEPUS | 2.459 | 84,24% | 460 | 15,76% | 2.919 |
| 5 | PURWODADI | 2.420 | 87,84% | 335 | 12,16% | 2.755 |
| | JUMLAH | 10.211 | 85,42% | 1.743 | 14,58% | 11.954 |

C. Jumlah Wajib KTP

| NO | KELURAHAN | JUMLAH PENDUDUK | WKTP | REKAM | BELUM REKAM | % |
|----|---------------|-----------------|---------------|---------------|-------------|---------------|
| 1 | GIRIPANGGUNG | 6.280 | 5.328 | 5.209 | 119 | 97,77% |
| 2 | SUMBERWUNGU | 6.359 | 5.298 | 5.176 | 122 | 97,70% |
| 3 | SIDOHARJO | 6.726 | 5.717 | 5.603 | 114 | 98,01% |
| 4 | TEPUS | 9.490 | 7.876 | 7.660 | 216 | 97,26% |
| 5 | PURWODADI | 7.784 | 6.495 | 6.307 | 188 | 97,11% |
| | JUMLAH | 36.639 | 30.714 | 29.955 | 759 | 97,53% |

D. Status Perkawinan Penduduk

| NO | KALURAHAN | BELUM KAWIN | | | KAWIN | | | CERAI HIDUP | | | CERAI MATI | | |
|----|---------------|--------------|--------------|---------------|---------------|---------------|---------------|-------------|------------|--------------|------------|--------------|--------------|
| | | LK | PR | JML | LK | PR | JML | LK | PR | JML | LK | PR | JML |
| 1 | GIRIPANGGUNG | 1.034 | 758 | 1.792 | 1.899 | 1.918 | 3.817 | 59 | 85 | 144 | 94 | 433 | 527 |
| 2 | SUMBERWUNGU | 1.084 | 801 | 1.885 | 1.867 | 1.899 | 3.766 | 53 | 102 | 155 | 108 | 445 | 553 |
| 3 | SIDOHARJO | 1.082 | 859 | 1.941 | 2.021 | 2.029 | 4.050 | 78 | 127 | 205 | 94 | 436 | 530 |
| 4 | TEPUS | 1.592 | 1.255 | 2.847 | 2.828 | 2.855 | 5.683 | 116 | 178 | 294 | 137 | 529 | 666 |
| 5 | PURWODADI | 1.250 | 999 | 2.249 | 2.370 | 2.383 | 4.753 | 112 | 127 | 239 | 88 | 455 | 543 |
| | JUMLAH | 6.042 | 4.672 | 10.714 | 10.985 | 11.084 | 22.069 | 418 | 619 | 1.037 | 521 | 2.298 | 2.819 |

E. Persentase Kepemilikan Akta Lahir

| NO | KALURAHAN | MEMILIKI | BELUM MEMILIKI | TOTAL | % |
|---------------|--------------|---------------|----------------|---------------|---------------|
| 1 | GIRIPANGGUNG | 2.656 | 3.624 | 6.280 | 42,29% |
| 2 | SUMBERWUNGU | 2.899 | 3.460 | 6.359 | 45,59% |
| 3 | SIDOHARJO | 2.538 | 4.188 | 6.726 | 37,73% |
| 4 | TEPUS | 4.058 | 5.432 | 9.490 | 42,76% |
| 5 | PURWODADI | 3.158 | 4.626 | 7.784 | 40,57% |
| JUMLAH | | 15.309 | 21.330 | 36.639 | 41,78% |

F. Persentase Kepemilikan Kartu Identitas Anak (KIA)

| NO | KALURAHAN | USIA 0-17 | | | BELUM MEMILIKI | | | MEMILIKI | | | PERSENTASE (%) |
|---------------|--------------|--------------|--------------|--------------|----------------|------------|------------|--------------|--------------|--------------|----------------|
| | | LK | PR | TOTAL | LK | PR | TOTAL | LK | PR | TOTAL | |
| 1 | GIRIPANGGUNG | 493 | 459 | 952 | 73 | 69 | 142 | 420 | 390 | 810 | 85,08% |
| 2 | SUMBERWUNGU | 562 | 499 | 1.061 | 102 | 81 | 183 | 460 | 418 | 878 | 82,75% |
| 3 | SIDOHARJO | 493 | 516 | 1.009 | 66 | 60 | 126 | 427 | 456 | 883 | 87,51% |
| 4 | TEPUS | 831 | 783 | 1.614 | 123 | 127 | 250 | 708 | 656 | 1.364 | 84,51% |
| 5 | PURWODADI | 644 | 645 | 1.289 | 115 | 97 | 212 | 529 | 548 | 1.077 | 83,55% |
| JUMLAH | | 3.023 | 2.902 | 5.925 | 479 | 434 | 913 | 2.544 | 2.468 | 5.012 | 84,59% |

G. Rasio Ketergantungan

| NO | DESA | JUMLAH PENDUDUK | | | RASIO |
|---------------|--------------|-----------------|---------------|--------------|--------------|
| | | ANAK | PRODUKTIF | TUA | |
| 1 | GIRIPANGGUNG | 838 | 4.080 | 1.362 | 53,92 |
| 2 | SUMBERWUNGU | 908 | 4.224 | 1.227 | 50,54 |
| 3 | SIDOHARJO | 869 | 4.638 | 1.219 | 45,02 |
| 4 | TEPUS | 1.411 | 6.452 | 1.627 | 47,09 |
| 5 | PURWODADI | 1.105 | 5.274 | 1.405 | 47,59 |
| JUMLAH | | 5.131 | 24.668 | 6.840 | 48,53 |

H. Pertumbuhan Penduduk

| NO | DESA | JUMLAH PENDUDUK PADA TAHUN | | | | PERTUMBUHAN PENDUDUK | | |
|---------------|--------------|----------------------------|---------------|---------------|---------------|----------------------|-----------------|-----------------|
| | | 2019 | 2020 | 2021 | 2022 | 2020 | 2021 | 2022 |
| 1 | GIRIPANGGUNG | 6.326 | 6.331 | 6.325 | 6.280 | 0,00079 | -0,00095 | -0,00714 |
| 2 | SUMBERWUNGU | 6.465 | 6.448 | 6.397 | 6.359 | -0,00263 | -0,00794 | -0,00596 |
| 3 | SIDOHARJO | 6.815 | 6.850 | 6.850 | 6.726 | 0,00512 | 0,00000 | -0,01827 |
| 4 | TEPUS | 9.523 | 9.629 | 9.616 | 9.490 | 0,01107 | -0,00135 | -0,01319 |
| 5 | PURWODADI | 7.808 | 7.890 | 7.870 | 7.784 | 0,01045 | -0,00254 | -0,01099 |
| JUMLAH | | 36.937 | 37.148 | 37.058 | 36.639 | 0,00570 | -0,00243 | -0,01137 |

I. Jumlah Penduduk Menurut Agama

| NO | DESA | AGAMA | | | | | | |
|----|---------------|---------------|------------|------------|----------|----------|----------|--------------------|
| | | ISLAM | KRISTEN | KATHOLIK | HINDU | BUDDHA | KONGHUCU | ALIRAN KEPERCAYAAN |
| 1 | GIRIPANGGUNG | 6.147 | 104 | 29 | - | - | - | - |
| 2 | SUMBERWUNGU | 6.071 | 260 | 27 | - | 1 | - | - |
| 3 | SIDOHARJO | 6.658 | 60 | 8 | - | - | - | - |
| 4 | TEPUS | 9.375 | 29 | 86 | - | - | - | - |
| 5 | PURWODADI | 7.773 | 10 | 1 | - | - | - | - |
| | JUMLAH | 36.024 | 463 | 151 | - | 1 | - | - |

J. Jumlah Penduduk Menurut Pendidikan Terakhir

| NO | DESA | JUMLAH PENDUDUK DENGAN PENDIDIKAN AKHIR | | | | | | | | | |
|----|---------------|---|--------------|---------------|--------------|--------------|------------|------------|------------|-----------|----------|
| | | 1 | 2 | 3 | 4 | 5 | 6 | 7 | 8 | 9 | 10 |
| 1 | GIRIPANGGUNG | 1.255 | 325 | 2.434 | 1.397 | 775 | 12 | 24 | 57 | 1 | - |
| 2 | SUMBERWUNGU | 1.374 | 265 | 2.282 | 1.404 | 913 | 25 | 18 | 75 | 3 | - |
| 3 | SIDOHARJO | 1.516 | 289 | 2.396 | 1.265 | 1.119 | 31 | 30 | 78 | 2 | - |
| 4 | TEPUS | 2.172 | 365 | 3.728 | 1.909 | 1.172 | 22 | 25 | 94 | 3 | - |
| 5 | PURWODADI | 1.710 | 354 | 3.030 | 1.659 | 921 | 21 | 21 | 67 | 1 | - |
| | JUMLAH | 8.027 | 1.598 | 13.870 | 7.634 | 4.900 | 111 | 118 | 371 | 10 | - |

Ket :

| | |
|-------------------------------|-------------------------|
| 1=Tidak sekolah/belum sekolah | 6=Diploma I/ Diploma II |
| 2=Tidak tamat SD | 7=Diploma III |
| 3=Tamat SD | 8=Strata I |
| 4=Tamat SLTP | 9=Strata II |
| 5=Tamat SLTA | 10=Strata III |

K. Jumlah Penduduk Menurut Pekerjaan

| NO | DESA | JUMLAH PENDUDUK DENGAN JENIS PEKERJAAN | | | | | | | | | |
|----|---------------|--|--------------|--------------|--------------|------------|------------|--------------|------------|--------------|--------------|
| | | 1 | 2 | 3 | 4 | 5 | 6 | 7 | 8 | 9 | 10 |
| 1 | GIRIPANGGUNG | 2.686 | 518 | 820 | 396 | 19 | 20 | 248 | 26 | 964 | 583 |
| 2 | SUMBERWUNGU | 2.561 | 898 | 415 | 469 | 32 | 34 | 249 | 25 | 1.057 | 619 |
| 3 | SIDOHARJO | 2.500 | 1.189 | 512 | 314 | 47 | 44 | 346 | 23 | 1.012 | 739 |
| 4 | TEPUS | 3.438 | 1.406 | 869 | 723 | 42 | 42 | 370 | 32 | 1.659 | 909 |
| 5 | PURWODADI | 3.287 | 918 | 435 | 707 | 28 | 31 | 329 | 30 | 1.271 | 748 |
| | JUMLAH | 14.472 | 4.929 | 3.051 | 2.609 | 168 | 171 | 1.542 | 136 | 5.963 | 3.598 |

Ket :

| | |
|-----------------------|-------------------------|
| 1=Petani / Buruh Tani | 6=Pensiunan |
| 2=Wiraswasta | 7=Mengurus Rumah Tangga |
| 3=Buruh Harian Lepas | 8=Perangkat desa |
| 4=Karyawan Swasta | 9=Tidak Bekerja |
| 5=PNS | 10=Lainnya |

VIII. Kecamatan Semanu

A. Jumlah Penduduk

| NO | DESA | JUMLAH PENDUDUK | | | | |
|----|---------------|-----------------|---------------|---------------|---------------|---------------|
| | | L | % | P | % | L+P |
| 1 | NGEPOSARI | 5.195 | 49,84% | 5.228 | 50,16% | 10.423 |
| 2 | SEMANU | 8.393 | 49,42% | 8.591 | 50,58% | 16.984 |
| 3 | PACAREJO | 8.532 | 49,29% | 8.777 | 50,71% | 17.309 |
| 4 | CANDIREJO | 4.069 | 49,94% | 4.078 | 50,06% | 8.147 |
| 5 | DADAPAYU | 3.925 | 49,97% | 3.929 | 50,03% | 7.854 |
| | JUMLAH | 30.114 | 49,60% | 30.603 | 50,40% | 60.717 |

B. Jumlah Kepala Keluarga

| NO | DESA | JUMLAH KEPALA KELUARGA | | | | |
|----|---------------|------------------------|---------------|--------------|---------------|---------------|
| | | L | % | P | % | L+P |
| 1 | NGEPOSARI | 3.073 | 84,15% | 579 | 15,85% | 3.652 |
| 2 | SEMANU | 4.764 | 81,59% | 1.075 | 18,41% | 5.839 |
| 3 | PACAREJO | 4.766 | 84,46% | 877 | 15,54% | 5.643 |
| 4 | CANDIREJO | 2.393 | 85,40% | 409 | 14,60% | 2.802 |
| 5 | DADAPAYU | 2.447 | 87,33% | 355 | 12,67% | 2.802 |
| | JUMLAH | 17.443 | 84,11% | 3.295 | 15,89% | 20.738 |

C. Jumlah Wajib KTP

| NO | KELURAHAN | JUMLAH PENDUDUK | WKTP | REKAM | BELUM REKAM | % |
|----|---------------|-----------------|---------------|---------------|--------------|---------------|
| 1 | NGEPOSARI | 10.423 | 8.272 | 8.029 | 243 | 97,06% |
| 2 | SEMANU | 16.984 | 13.534 | 13.148 | 386 | 97,15% |
| 3 | PACAREJO | 17.309 | 13.919 | 13.534 | 385 | 97,23% |
| 4 | CANDIREJO | 8.147 | 6.660 | 6.482 | 178 | 97,33% |
| 5 | DADAPAYU | 7.854 | 6.501 | 6.292 | 209 | 96,79% |
| | JUMLAH | 60.717 | 48.886 | 47.485 | 1.401 | 97,13% |

D. Status Perkawinan Penduduk

| NO | KALURAHAN | BELUM KAWIN | | | KAWIN | | | CERAI HIDUP | | | CERAI MATI | | |
|----|---------------|---------------|--------------|---------------|---------------|---------------|---------------|-------------|------------|--------------|------------|--------------|--------------|
| | | LK | PR | JML | LK | PR | JML | LK | PR | JML | LK | PR | JML |
| 1 | NGEPOSARI | 2.082 | 1.610 | 3.692 | 2.890 | 2.893 | 5.783 | 85 | 156 | 241 | 138 | 569 | 707 |
| 2 | SEMANU | 3.552 | 2.900 | 6.452 | 4.439 | 4.498 | 8.937 | 157 | 222 | 379 | 245 | 971 | 1.216 |
| 3 | PACAREJO | 3.245 | 2.544 | 5.789 | 4.854 | 4.925 | 9.779 | 178 | 269 | 447 | 255 | 1.039 | 1.294 |
| 4 | CANDIREJO | 1.495 | 1.080 | 2.575 | 2.355 | 2.370 | 4.725 | 103 | 143 | 246 | 116 | 485 | 601 |
| 5 | DADAPAYU | 1.380 | 1.028 | 2.408 | 2.373 | 2.357 | 4.730 | 65 | 86 | 151 | 107 | 458 | 565 |
| | JUMLAH | 11.754 | 9.162 | 20.916 | 16.911 | 17.043 | 33.954 | 588 | 876 | 1.464 | 861 | 3.522 | 4.383 |

E. Persentase Kepemilikan Akta Lahir

| NO | KALURAHAN | MEMILIKI | BELUM MEMILIKI | TOTAL | % |
|---------------|-----------|---------------|----------------|---------------|---------------|
| 1 | NGEPOSARI | 5.443 | 4.980 | 10.423 | 52,22% |
| 2 | SEMANU | 7.902 | 9.082 | 16.984 | 46,53% |
| 3 | PACAREJO | 7.217 | 10.092 | 17.309 | 41,70% |
| 4 | CANDIREJO | 3.766 | 4.381 | 8.147 | 46,23% |
| 5 | DADAPAYU | 3.411 | 4.443 | 7.854 | 43,43% |
| JUMLAH | | 27.739 | 32.978 | 60.717 | 45,69% |

F. Persentase Kepemilikan Kartu Identitas Anak (KIA)

| NO | KALURAHAN | USIA 0-17 | | | BELUM MEMILIKI | | | MEMILIKI | | | PERSENTASE (%) |
|---------------|-----------|--------------|--------------|---------------|----------------|--------------|--------------|--------------|--------------|--------------|----------------|
| | | LK | PR | TOTAL | LK | PR | TOTAL | LK | PR | TOTAL | |
| 1 | NGEPOSARI | 1.102 | 1.049 | 2.151 | 189 | 155 | 344 | 913 | 894 | 1.807 | 84,01% |
| 2 | SEMANU | 1.770 | 1.680 | 3.450 | 328 | 286 | 614 | 1.442 | 1.394 | 2.836 | 82,20% |
| 3 | PACAREJO | 1.793 | 1.597 | 3.390 | 448 | 389 | 837 | 1.345 | 1.208 | 2.553 | 75,31% |
| 4 | CANDIREJO | 796 | 691 | 1.487 | 143 | 133 | 276 | 653 | 558 | 1.211 | 81,44% |
| 5 | DADAPAYU | 711 | 642 | 1.353 | 195 | 172 | 367 | 516 | 470 | 986 | 72,88% |
| JUMLAH | | 6.172 | 5.659 | 11.831 | 1.303 | 1.135 | 2.438 | 4.869 | 4.524 | 9.393 | 79,39% |

G. Rasio Ketergantungan

| NO | DESA | JUMLAH PENDUDUK | | | RASIO |
|---------------|-----------|-----------------|---------------|--------------|--------------|
| | | ANAK | PRODUKTIF | TUA | |
| 1 | NGEPOSARI | 1.857 | 7.065 | 1.501 | 47,53 |
| 2 | SEMANU | 2.930 | 11.727 | 2.327 | 44,83 |
| 3 | PACAREJO | 2.967 | 11.550 | 2.792 | 49,86 |
| 4 | CANDIREJO | 1.291 | 5.389 | 1.467 | 51,18 |
| 5 | DADAPAYU | 1.167 | 5.289 | 1.398 | 48,50 |
| JUMLAH | | 10.212 | 41.020 | 9.485 | 48,02 |

H. Pertumbuhan Penduduk

| NO | DESA | JUMLAH PENDUDUK PADA TAHUN | | | | PERTUMBUHAN PENDUDUK | | |
|---------------|-----------|----------------------------|---------------|---------------|---------------|----------------------|-----------------|-----------------|
| | | 2019 | 2020 | 2021 | 2022 | 2020 | 2021 | 2022 |
| 1 | NGEPOSARI | 10.330 | 10.407 | 10.410 | 10.423 | 0,00743 | 0,00029 | 0,00125 |
| 2 | SEMANU | 16.903 | 17.020 | 16.976 | 16.984 | 0,00690 | -0,00259 | 0,00047 |
| 3 | PACAREJO | 17.150 | 17.303 | 17.328 | 17.309 | 0,00888 | 0,00144 | -0,00110 |
| 4 | CANDIREJO | 8.161 | 8.169 | 8.144 | 8.147 | 0,00098 | -0,00307 | 0,00037 |
| 5 | DADAPAYU | 7.804 | 7.878 | 7.893 | 7.854 | 0,00944 | 0,00190 | -0,00495 |
| JUMLAH | | 60.348 | 60.777 | 60.751 | 60.717 | 0,00708 | -0,00043 | -0,00056 |

I. Jumlah Penduduk Menurut Agama

| NO | DESA | AGAMA | | | | | | |
|----|---------------|---------------|------------|------------|----------|----------|----------|--------------------|
| | | ISLAM | KRISTEN | KATHOLIK | HINDU | BUDDHA | KONGHUCU | ALIRAN KEPERCAYAAN |
| 1 | NGEPOSARI | 10.070 | 27 | 326 | - | - | - | - |
| 2 | SEMANU | 16.421 | 308 | 249 | 5 | - | - | 1 |
| 3 | PACAREJO | 17.183 | 47 | 68 | 1 | - | - | 10 |
| 4 | CANDIREJO | 7.730 | 192 | 225 | - | - | - | - |
| 5 | DADAPAYU | 7.775 | 7 | 71 | - | - | - | 1 |
| | JUMLAH | 59.179 | 581 | 939 | 6 | - | - | 12 |

J. Jumlah Penduduk Menurut Pendidikan Terakhir

| NO | DESA | JUMLAH PENDUDUK DENGAN PENDIDIKAN AKHIR | | | | | | | | | |
|----|---------------|---|--------------|---------------|---------------|--------------|------------|------------|------------|-----------|----------|
| | | 1 | 2 | 3 | 4 | 5 | 6 | 7 | 8 | 9 | 10 |
| 1 | NGEPOSARI | 2.399 | 815 | 3.068 | 2.121 | 1.701 | 35 | 56 | 212 | 15 | 1 |
| 2 | SEMANU | 3.781 | 1.479 | 4.349 | 3.300 | 3.324 | 100 | 164 | 449 | 37 | 1 |
| 3 | PACAREJO | 4.692 | 1.332 | 5.785 | 3.464 | 1.778 | 31 | 61 | 155 | 11 | - |
| 4 | CANDIREJO | 1.756 | 672 | 2.706 | 1.842 | 992 | 24 | 38 | 110 | 7 | - |
| 5 | DADAPAYU | 1.684 | 680 | 3.097 | 1.633 | 651 | 19 | 14 | 73 | 3 | - |
| | JUMLAH | 14.312 | 4.978 | 19.005 | 12.360 | 8.446 | 209 | 333 | 999 | 73 | 2 |

Ket :

| | |
|-------------------------------|-------------------------|
| 1=Tidak sekolah/belum sekolah | 6=Diploma I/ Diploma II |
| 2=Tidak tamat SD | 7=Diploma III |
| 3=Tamat SD | 8=Strata I |
| 4=Tamat SLTP | 9=Strata II |
| 5=Tamat SLTA | 10=Strata III |

K. Jumlah Penduduk Menurut Pekerjaan

| NO | DESA | JUMLAH PENDUDUK DENGAN JENIS PEKERJAAN | | | | | | | | | |
|----|---------------|--|--------------|--------------|--------------|------------|------------|--------------|------------|---------------|--------------|
| | | 1 | 2 | 3 | 4 | 5 | 6 | 7 | 8 | 9 | 10 |
| 1 | NGEPOSARI | 3.064 | 253 | 1.296 | 820 | 80 | 60 | 1.305 | 27 | 2.265 | 1.253 |
| 2 | SEMANU | 2.341 | 849 | 2.972 | 1.282 | 197 | 152 | 2.819 | 28 | 3.755 | 2.589 |
| 3 | PACAREJO | 5.855 | 492 | 2.326 | 1.206 | 79 | 45 | 1.591 | 37 | 3.816 | 1.862 |
| 4 | CANDIREJO | 3.426 | 208 | 877 | 555 | 41 | 39 | 533 | 30 | 1.671 | 767 |
| 5 | DADAPAYU | 3.145 | 277 | 522 | 786 | 27 | 20 | 731 | 32 | 1.627 | 687 |
| | JUMLAH | 17.831 | 2.079 | 7.993 | 4.649 | 424 | 316 | 6.979 | 154 | 13.134 | 7.158 |

Ket :

| | |
|-----------------------|-------------------------|
| 1=Petani / Buruh Tani | 6=Pensiunan |
| 2=Wiraswasta | 7=Mengurus Rumah Tangga |
| 3=Buruh Harian Lepas | 8=Perangkat desa |
| 4=Karyawan Swasta | 9=Tidak Bekerja |
| 5=PNS | 10=Lainnya |

IX. Kecamatan Karangmojo

A. Jumlah Penduduk

| NO | DESA | JUMLAH PENDUDUK | | | | |
|----|---------------|-----------------|---------------|---------------|---------------|---------------|
| | | L | % | P | % | L+P |
| 1 | BEJIHARJO | 8.131 | 49,75% | 8.212 | 50,25% | 16.343 |
| 2 | WILADEG | 2.160 | 49,20% | 2.230 | 50,80% | 4.390 |
| 3 | BENDUNGAN | 1.108 | 49,14% | 1.147 | 50,86% | 2.255 |
| 4 | KELOR | 1.641 | 50,85% | 1.586 | 49,15% | 3.227 |
| 5 | NGIPAK | 1.740 | 48,35% | 1.859 | 51,65% | 3.599 |
| 6 | KARANGMOJO | 4.425 | 48,95% | 4.614 | 51,05% | 9.039 |
| 7 | GEDANGREJO | 3.094 | 49,44% | 3.164 | 50,56% | 6.258 |
| 8 | NGAWIS | 2.055 | 49,29% | 2.114 | 50,71% | 4.169 |
| 9 | JATIAYU | 3.813 | 49,49% | 3.892 | 50,51% | 7.705 |
| | JUMLAH | 28.167 | 49,43% | 28.818 | 50,57% | 56.985 |

B. Jumlah Kepala Keluarga

| NO | DESA | JUMLAH KEPALA KELUARGA | | | | |
|----|---------------|------------------------|---------------|--------------|---------------|---------------|
| | | L | % | P | % | L+P |
| 1 | BEJIHARJO | 4.446 | 83,76% | 862 | 16,24% | 5.308 |
| 2 | WILADEG | 1.214 | 80,88% | 287 | 19,12% | 1.501 |
| 3 | BENDUNGAN | 642 | 80,65% | 154 | 19,35% | 796 |
| 4 | KELOR | 947 | 81,29% | 218 | 18,71% | 1.165 |
| 5 | NGIPAK | 1.032 | 79,20% | 271 | 20,80% | 1.303 |
| 6 | KARANGMOJO | 2.518 | 76,26% | 784 | 23,74% | 3.302 |
| 7 | GEDANGREJO | 1.768 | 79,46% | 457 | 20,54% | 2.225 |
| 8 | NGAWIS | 1.190 | 80,90% | 281 | 19,10% | 1.471 |
| 9 | JATIAYU | 2.108 | 81,45% | 480 | 18,55% | 2.588 |
| | JUMLAH | 15.865 | 80,70% | 3.794 | 19,30% | 19.659 |

C. Jumlah Wajib KTP

| NO | KELURAHAN | JUMLAH PENDUDUK | WKTP | REKAM | BELUM REKAM | % |
|----|---------------|-----------------|---------------|---------------|--------------|---------------|
| 1 | BEJIHARJO | 16.343 | 12.855 | 12.496 | 359 | 97,21% |
| 2 | WILADEG | 4.390 | 3.553 | 3.460 | 93 | 97,38% |
| 3 | BENDUNGAN | 2.255 | 1.823 | 1.777 | 46 | 97,48% |
| 4 | KELOR | 3.227 | 2.617 | 2.536 | 81 | 96,90% |
| 5 | NGIPAK | 3.599 | 2.896 | 2.831 | 65 | 97,76% |
| 6 | KARANGMOJO | 9.039 | 7.257 | 6.976 | 281 | 96,13% |
| 7 | GEDANGREJO | 6.258 | 4.961 | 4.803 | 158 | 96,82% |
| 8 | NGAWIS | 4.169 | 3.294 | 3.210 | 84 | 97,45% |
| 9 | JATIAYU | 7.705 | 6.122 | 5.893 | 229 | 96,26% |
| | JUMLAH | 56.985 | 45.378 | 43.982 | 1.396 | 96,92% |

D. Status Perkawinan Penduduk

| NO | KALURAHAN | BELUM KAWIN | | | KAWIN | | | CERAI HIDUP | | | CERAI MATI | | |
|---------------|------------|---------------|--------------|---------------|---------------|---------------|---------------|-------------|------------|--------------|------------|--------------|--------------|
| | | LK | PR | JML | LK | PR | JML | LK | PR | JML | LK | PR | JML |
| 1 | BEJIHARJO | 3.467 | 2.722 | 6.189 | 4.266 | 4.273 | 8.539 | 156 | 237 | 393 | 242 | 980 | 1.222 |
| 2 | WILADEG | 915 | 735 | 1.650 | 1.128 | 1.142 | 2.270 | 44 | 48 | 92 | 73 | 305 | 378 |
| 3 | BENDUNGAN | 451 | 348 | 799 | 595 | 595 | 1.190 | 22 | 41 | 63 | 40 | 163 | 203 |
| 4 | KELOR | 692 | 486 | 1.178 | 859 | 862 | 1.721 | 31 | 46 | 77 | 59 | 192 | 251 |
| 5 | NGIPAK | 705 | 587 | 1.292 | 956 | 980 | 1.936 | 29 | 49 | 78 | 50 | 243 | 293 |
| 6 | KARANGMOJO | 1.901 | 1.538 | 3.439 | 2.295 | 2.324 | 4.619 | 91 | 140 | 231 | 138 | 612 | 750 |
| 7 | GEDANGREJO | 1.314 | 1.070 | 2.384 | 1.627 | 1.632 | 3.259 | 63 | 78 | 141 | 90 | 384 | 474 |
| 8 | NGAWIS | 860 | 696 | 1.556 | 1.086 | 1.106 | 2.192 | 41 | 56 | 97 | 68 | 256 | 324 |
| 9 | JATIAYU | 1.627 | 1.294 | 2.921 | 2.024 | 2.058 | 4.082 | 63 | 91 | 154 | 99 | 449 | 548 |
| JUMLAH | | 11.932 | 9.476 | 21.408 | 14.836 | 14.972 | 29.808 | 540 | 786 | 1.326 | 859 | 3.584 | 4.443 |

E. Persentase Kepemilikan Akta Lahir

| NO | KALURAHAN | MEMILIKI | BELUM MEMILIKI | TOTAL | % |
|---------------|------------|---------------|----------------|---------------|---------------|
| 1 | BEJIHARJO | 8.248 | 8.095 | 16.343 | 50,47% |
| 2 | WILADEG | 2.398 | 1.992 | 4.390 | 54,62% |
| 3 | BENDUNGAN | 1.304 | 951 | 2.255 | 57,83% |
| 4 | KELOR | 1.815 | 1.412 | 3.227 | 56,24% |
| 5 | NGIPAK | 1.951 | 1.648 | 3.599 | 54,21% |
| 6 | KARANGMOJO | 4.282 | 4.757 | 9.039 | 47,37% |
| 7 | GEDANGREJO | 3.271 | 2.987 | 6.258 | 52,27% |
| 8 | NGAWIS | 2.103 | 2.066 | 4.169 | 50,44% |
| 9 | JATIAYU | 3.738 | 3.967 | 7.705 | 48,51% |
| JUMLAH | | 29.110 | 27.875 | 56.985 | 51,08% |

F. Persentase Kepemilikan Kartu Identitas Anak (KIA)

| NO | KALURAHAN | USIA 0-17 | | | BELUM MEMILIKI | | | MEMILIKI | | | PERSENTASE (%) |
|---------------|------------|--------------|--------------|---------------|----------------|--------------|--------------|--------------|--------------|--------------|----------------|
| | | LK | PR | TOTAL | LK | PR | TOTAL | LK | PR | TOTAL | |
| 1 | BEJIHARJO | 1.828 | 1.660 | 3.488 | 493 | 354 | 847 | 1.335 | 1.306 | 2.641 | 75,72% |
| 2 | WILADEG | 442 | 395 | 837 | 96 | 86 | 182 | 346 | 309 | 655 | 78,26% |
| 3 | BENDUNGAN | 239 | 193 | 432 | 71 | 66 | 137 | 168 | 127 | 295 | 68,29% |
| 4 | KELOR | 321 | 289 | 610 | 66 | 53 | 119 | 255 | 236 | 491 | 80,49% |
| 5 | NGIPAK | 363 | 340 | 703 | 106 | 88 | 194 | 257 | 252 | 509 | 72,40% |
| 6 | KARANGMOJO | 920 | 862 | 1.782 | 328 | 294 | 622 | 592 | 568 | 1.160 | 65,10% |
| 7 | GEDANGREJO | 660 | 637 | 1.297 | 139 | 117 | 256 | 521 | 520 | 1.041 | 80,26% |
| 8 | NGAWIS | 442 | 433 | 875 | 135 | 128 | 263 | 307 | 305 | 612 | 69,94% |
| 9 | JATIAYU | 830 | 753 | 1.583 | 148 | 138 | 286 | 682 | 615 | 1.297 | 81,93% |
| JUMLAH | | 6.045 | 5.562 | 11.607 | 1.582 | 1.324 | 2.906 | 4.463 | 4.238 | 8.701 | 74,96% |

G. Rasio Ketergantungan

| NO | DESA | JUMLAH PENDUDUK | | | RASIO |
|----|---------------|-----------------|---------------|--------------|--------------|
| | | ANAK | PRODUKTIF | TUA | |
| 1 | BEJIHARJO | 2.990 | 10.862 | 2.491 | 50,46 |
| 2 | WILADEG | 712 | 2.931 | 747 | 49,78 |
| 3 | BENDUNGAN | 375 | 1.509 | 371 | 49,44 |
| 4 | KELOR | 522 | 2.211 | 494 | 45,95 |
| 5 | NGIPAK | 579 | 2.421 | 599 | 48,66 |
| 6 | KARANGMOJO | 1.527 | 6.015 | 1.497 | 50,27 |
| 7 | GEDANGREJO | 1.120 | 4.188 | 950 | 49,43 |
| 8 | NGAWIS | 747 | 2.750 | 672 | 51,60 |
| 9 | JATIAYU | 1.352 | 5.103 | 1.250 | 50,99 |
| | JUMLAH | 9.924 | 37.990 | 9.071 | 50,00 |

H. Pertumbuhan Penduduk

| NO | DESA | JUMLAH PENDUDUK PADA TAHUN | | | | PERTUMBUHAN PENDUDUK | | |
|----|---------------|----------------------------|---------------|---------------|---------------|----------------------|----------------|-----------------|
| | | 2019 | 2020 | 2021 | 2022 | 2020 | 2021 | 2022 |
| 1 | BEJIHARJO | 16.406 | 16.430 | 16.365 | 16.343 | 0,00146 | -0,00396 | -0,00135 |
| 2 | WILADEG | 4.471 | 4.494 | 4.411 | 4.390 | 0,00513 | -0,01864 | -0,00477 |
| 3 | BENDUNGAN | 2.257 | 2.273 | 2.275 | 2.255 | 0,00706 | 0,00088 | -0,00883 |
| 4 | KELOR | 3.184 | 3.234 | 3.209 | 3.227 | 0,01558 | -0,00776 | 0,00559 |
| 5 | NGIPAK | 3.521 | 3.517 | 3.560 | 3.599 | -0,00114 | 0,01215 | 0,01090 |
| 6 | KARANGMOJO | 8.953 | 8.982 | 9.012 | 9.039 | 0,00323 | 0,00333 | 0,00299 |
| 7 | GEDANGREJO | 6.291 | 6.286 | 6.316 | 6.258 | -0,00080 | 0,00476 | -0,00923 |
| 8 | NGAWIS | 4.160 | 4.166 | 4.174 | 4.169 | 0,00144 | 0,00192 | -0,00120 |
| 9 | JATIAYU | 7.623 | 7.656 | 7.744 | 7.705 | 0,00432 | 0,01143 | -0,00505 |
| | JUMLAH | 56.866 | 57.038 | 57.066 | 56.985 | 0,00302 | 0,00049 | -0,00142 |

I. Jumlah Penduduk Menurut Agama

| NO | DESA | AGAMA | | | | | | |
|----|---------------|---------------|--------------|--------------|-------|--------|----------|--------------------|
| | | ISLAM | KRISTEN | KATHOLIK | HINDU | BUDDHA | KONGHUCU | ALIRAN KEPERCAYAAN |
| 1 | BEJIHARJO | 15.717 | 509 | 117 | - | - | - | - |
| 2 | WILADEG | 3.244 | 1.043 | 103 | - | - | - | - |
| 3 | BENDUNGAN | 2.151 | 86 | 18 | - | - | - | - |
| 4 | KELOR | 2.512 | 56 | 659 | - | - | - | - |
| 5 | NGIPAK | 3.379 | 126 | 94 | - | - | - | - |
| 6 | KARANGMOJO | 8.478 | 292 | 269 | - | - | - | - |
| 7 | GEDANGREJO | 6.181 | 37 | 40 | - | - | - | - |
| 8 | NGAWIS | 4.030 | 101 | 38 | - | - | - | - |
| 9 | JATIAYU | 7.496 | 143 | 66 | - | - | - | - |
| | JUMLAH | 53.188 | 2.393 | 1.404 | - | - | - | - |

J. Jumlah Penduduk Menurut Pendidikan Terakhir

| NO | DESA | JUMLAH PENDUDUK DENGAN PENDIDIKAN AKHIR | | | | | | | | | |
|----|---------------|---|--------------|---------------|---------------|---------------|------------|------------|--------------|-----------|----------|
| | | 1 | 2 | 3 | 4 | 5 | 6 | 7 | 8 | 9 | 10 |
| 1 | BEJIHARJO | 3.800 | 1.448 | 3.872 | 3.373 | 3.367 | 56 | 123 | 285 | 18 | 1 |
| 2 | WILADEG | 906 | 381 | 673 | 852 | 1.233 | 26 | 92 | 214 | 13 | - |
| 3 | BENDUNGAN | 523 | 194 | 427 | 424 | 579 | 16 | 19 | 69 | 4 | - |
| 4 | KELOR | 641 | 296 | 581 | 805 | 749 | 15 | 38 | 99 | 3 | - |
| 5 | NGIPAK | 831 | 306 | 579 | 694 | 991 | 22 | 45 | 122 | 9 | - |
| 6 | KARANGMOJO | 2.165 | 814 | 1.444 | 1.702 | 2.355 | 78 | 87 | 370 | 23 | 1 |
| 7 | GEDANGREJO | 1.351 | 557 | 1.075 | 1.168 | 1.627 | 56 | 81 | 328 | 15 | - |
| 8 | NGAWIS | 947 | 396 | 659 | 823 | 1.110 | 36 | 43 | 151 | 4 | - |
| 9 | JATIAYU | 1.910 | 743 | 1.691 | 1.622 | 1.536 | 23 | 46 | 131 | 3 | - |
| | JUMLAH | 13.074 | 5.135 | 11.001 | 11.463 | 13.547 | 328 | 574 | 1.769 | 92 | 2 |

Ket :

| | |
|-------------------------------|-------------------------|
| 1=Tidak sekolah/belum sekolah | 6=Diploma I/ Diploma II |
| 2=Tidak tamat SD | 7=Diploma III |
| 3=Tamat SD | 8=Strata I |
| 4=Tamat SLTP | 9=Strata II |
| 5=Tamat SLTA | 10=Strata III |

K. Jumlah Penduduk Menurut Pekerjaan

| NO | DESA | JUMLAH PENDUDUK DENGAN JENIS PEKERJAAN | | | | | | | | | |
|----|---------------|--|--------------|--------------|--------------|------------|------------|--------------|------------|---------------|--------------|
| | | 1 | 2 | 3 | 4 | 5 | 6 | 7 | 8 | 9 | 10 |
| 1 | BEJIHARJO | 3.226 | 812 | 1.845 | 1.742 | 140 | 125 | 2.472 | 33 | 3.435 | 2.513 |
| 2 | WILADEG | 854 | 172 | 378 | 491 | 95 | 80 | 727 | 20 | 810 | 763 |
| 3 | BENDUNGAN | 537 | 130 | 215 | 288 | 23 | 28 | 230 | 14 | 405 | 385 |
| 4 | KELOR | 860 | 117 | 165 | 556 | 36 | 38 | 315 | 17 | 585 | 538 |
| 5 | NGIPAK | 1.076 | 87 | 208 | 420 | 63 | 67 | 389 | 20 | 669 | 600 |
| 6 | KARANGMOJO | 2.087 | 302 | 696 | 917 | 162 | 166 | 1.312 | 26 | 1.878 | 1.493 |
| 7 | GEDANGREJO | 1.128 | 324 | 584 | 567 | 157 | 126 | 941 | 21 | 1.273 | 1.137 |
| 8 | NGAWIS | 1.037 | 101 | 317 | 422 | 73 | 66 | 575 | 21 | 867 | 690 |
| 9 | JATIAYU | 1.861 | 234 | 627 | 781 | 46 | 56 | 1.297 | 21 | 1.591 | 1.191 |
| | JUMLAH | 12.666 | 2.279 | 5.035 | 6.184 | 795 | 752 | 8.258 | 193 | 11.513 | 9.310 |

Ket :

| | |
|-----------------------|-------------------------|
| 1=Petani / Buruh Tani | 6=Pensiunan |
| 2=Wiraswasta | 7=Mengurus Rumah Tangga |
| 3=Buruh Harian Lepas | 8=Perangkat desa |
| 4=Karyawan Swasta | 9=Tidak Bekerja |
| 5=PNS | 10=Lainnya |

X. Kecamatan Ponjong

A. Jumlah Penduduk

| NO | DESA | JUMLAH PENDUDUK | | | | |
|----|---------------|-----------------|---------------|---------------|---------------|---------------|
| | | L | % | P | % | L+P |
| 1 | UMBULREJO | 3.731 | 50,00% | 3.731 | 50,00% | 7.462 |
| 2 | SAWAHAN | 2.867 | 49,74% | 2.897 | 50,26% | 5.764 |
| 3 | TAMBAKROMO | 2.044 | 48,25% | 2.192 | 51,75% | 4.236 |
| 4 | KENTENG | 1.627 | 48,64% | 1.718 | 51,36% | 3.345 |
| 5 | SUMBERGIRI | 2.422 | 49,46% | 2.475 | 50,54% | 4.897 |
| 6 | GENJAHAN | 2.894 | 49,23% | 2.984 | 50,77% | 5.878 |
| 7 | PONJONG | 2.500 | 49,10% | 2.592 | 50,90% | 5.092 |
| 8 | KARANGASEM | 1.316 | 49,91% | 1.321 | 50,09% | 2.637 |
| 9 | BEDOYO | 2.104 | 50,60% | 2.054 | 49,40% | 4.158 |
| 10 | SIDOREJO | 4.841 | 50,05% | 4.831 | 49,95% | 9.672 |
| 11 | GOMBANG | 1.694 | 50,13% | 1.685 | 49,87% | 3.379 |
| | JUMLAH | 28.040 | 49,61% | 28.480 | 50,39% | 56.520 |

B. Jumlah Kepala Keluarga

| NO | DESA | JUMLAH KEPALA KELUARGA | | | | |
|----|---------------|------------------------|---------------|--------------|---------------|---------------|
| | | L | % | P | % | L+P |
| 1 | UMBULREJO | 2.227 | 83,91% | 427 | 16,09% | 2.654 |
| 2 | SAWAHAN | 1.583 | 86,46% | 248 | 13,54% | 1.831 |
| 3 | TAMBAKROMO | 1.155 | 85,62% | 194 | 14,38% | 1.349 |
| 4 | KENTENG | 988 | 85,39% | 169 | 14,61% | 1.157 |
| 5 | SUMBERGIRI | 1.330 | 80,56% | 321 | 19,44% | 1.651 |
| 6 | GENJAHAN | 1.615 | 77,38% | 472 | 22,62% | 2.087 |
| 7 | PONJONG | 1.351 | 78,96% | 360 | 21,04% | 1.711 |
| 8 | KARANGASEM | 778 | 85,59% | 131 | 14,41% | 909 |
| 9 | BEDOYO | 1.272 | 84,57% | 232 | 15,43% | 1.504 |
| 10 | SIDOREJO | 2.701 | 83,31% | 541 | 16,69% | 3.242 |
| 11 | GOMBANG | 946 | 89,08% | 116 | 10,92% | 1.062 |
| | JUMLAH | 15.946 | 83,24% | 3.211 | 16,76% | 19.157 |

C. Jumlah Wajib KTP

| NO | KELURAHAN | JUMLAH PENDUDUK | WKTP | REKAM | BELUM REKAM | % |
|----|---------------|-----------------|---------------|---------------|--------------|---------------|
| 1 | UMBULREJO | 7.462 | 6.043 | 5.870 | 173 | 97,14% |
| 2 | SAWAHAN | 5.764 | 4.634 | 4.507 | 127 | 97,26% |
| 3 | TAMBAKROMO | 4.236 | 3.492 | 3.427 | 65 | 98,14% |
| 4 | KENTENG | 3.345 | 2.763 | 2.699 | 64 | 97,68% |
| 5 | SUMBERGIRI | 4.897 | 4.004 | 3.870 | 134 | 96,65% |
| 6 | GENJAHAN | 5.878 | 4.724 | 4.591 | 133 | 97,18% |
| 7 | PONJONG | 5.092 | 4.032 | 3.920 | 112 | 97,22% |
| 8 | KARANGASEM | 2.637 | 2.173 | 2.113 | 60 | 97,24% |
| 9 | BEDOYO | 4.158 | 3.402 | 3.309 | 93 | 97,27% |
| 10 | SIDOREJO | 9.672 | 7.635 | 7.406 | 229 | 97,00% |
| 11 | GOMBANG | 3.379 | 2.763 | 2.685 | 78 | 97,18% |
| | JUMLAH | 56.520 | 45.665 | 44.397 | 1.268 | 97,22% |

D. Status Perkawinan Penduduk

| NO | KALURAHAN | BELUM KAWIN | | | KAWIN | | | CERAI HIDUP | | | CERAI MATI | | |
|---------------|------------|---------------|--------------|---------------|---------------|---------------|---------------|-------------|------------|--------------|------------|--------------|--------------|
| | | LK | PR | JML | LK | PR | JML | LK | PR | JML | LK | PR | JML |
| 1 | UMBULREJO | 1.445 | 1.098 | 2.543 | 2.105 | 2.136 | 4.241 | 71 | 85 | 156 | 110 | 412 | 522 |
| 2 | SAWAHAN | 1.136 | 884 | 2.020 | 1.623 | 1.650 | 3.273 | 44 | 52 | 96 | 64 | 311 | 375 |
| 3 | TAMBAKROMO | 777 | 630 | 1.407 | 1.183 | 1.206 | 2.389 | 22 | 55 | 77 | 62 | 301 | 363 |
| 4 | KENTENG | 589 | 475 | 1.064 | 971 | 977 | 1.948 | 35 | 43 | 78 | 32 | 223 | 255 |
| 5 | SUMBERGIRI | 988 | 784 | 1.772 | 1.305 | 1.334 | 2.639 | 47 | 62 | 109 | 82 | 295 | 377 |
| 6 | GENJAHAN | 1.258 | 1.018 | 2.276 | 1.472 | 1.523 | 2.995 | 60 | 77 | 137 | 104 | 366 | 470 |
| 7 | PONJONG | 1.108 | 899 | 2.007 | 1.271 | 1.303 | 2.574 | 45 | 68 | 113 | 76 | 322 | 398 |
| 8 | KARANGASEM | 490 | 350 | 840 | 763 | 779 | 1.542 | 26 | 22 | 48 | 37 | 170 | 207 |
| 9 | BEDOYO | 797 | 555 | 1.352 | 1.198 | 1.201 | 2.399 | 40 | 50 | 90 | 69 | 248 | 317 |
| 10 | SIDOREJO | 1.982 | 1.529 | 3.511 | 2.606 | 2.619 | 5.225 | 108 | 135 | 243 | 145 | 548 | 693 |
| 11 | GOMBANG | 674 | 479 | 1.153 | 951 | 972 | 1.923 | 38 | 38 | 76 | 31 | 196 | 227 |
| JUMLAH | | 11.244 | 8.701 | 19.945 | 15.448 | 15.700 | 31.148 | 536 | 687 | 1.223 | 812 | 3.392 | 4.204 |

E. Persentase Kepemilikan Akta Lahir

| NO | KALURAHAN | MEMILIKI | BELUM MEMILIKI | TOTAL | % |
|---------------|------------|---------------|----------------|---------------|---------------|
| 1 | UMBULREJO | 3.555 | 3.907 | 7.462 | 47,64% |
| 2 | SAWAHAN | 3.043 | 2.721 | 5.764 | 52,79% |
| 3 | TAMBAKROMO | 2.290 | 1.946 | 4.236 | 54,06% |
| 4 | KENTENG | 1.581 | 1.764 | 3.345 | 47,26% |
| 5 | SUMBERGIRI | 2.448 | 2.449 | 4.897 | 49,99% |
| 6 | GENJAHAN | 3.438 | 2.440 | 5.878 | 58,49% |
| 7 | PONJONG | 3.002 | 2.090 | 5.092 | 58,96% |
| 8 | KARANGASEM | 1.377 | 1.260 | 2.637 | 52,22% |
| 9 | BEDOYO | 2.226 | 1.932 | 4.158 | 53,54% |
| 10 | SIDOREJO | 5.091 | 4.581 | 9.672 | 52,64% |
| 11 | GOMBANG | 1.713 | 1.666 | 3.379 | 50,70% |
| JUMLAH | | 29.764 | 26.756 | 56.520 | 52,66% |

F. Persentase Kepemilikan Kartu Identitas Anak (KIA)

| NO | KALURAHAN | USIA 0-17 | | | BELUM MEMILIKI | | | MEMILIKI | | | PERSENTASE (%) |
|---------------|------------|--------------|--------------|---------------|----------------|--------------|--------------|--------------|--------------|--------------|----------------|
| | | LK | PR | TOTAL | LK | PR | TOTAL | LK | PR | TOTAL | |
| 1 | UMBULREJO | 725 | 694 | 1.419 | 211 | 196 | 407 | 514 | 498 | 1.012 | 71,32% |
| 2 | SAWAHAN | 585 | 545 | 1.130 | 148 | 89 | 237 | 437 | 456 | 893 | 79,03% |
| 3 | TAMBAKROMO | 364 | 380 | 744 | 124 | 130 | 254 | 240 | 250 | 490 | 65,86% |
| 4 | KENTENG | 291 | 291 | 582 | 44 | 37 | 81 | 247 | 254 | 501 | 86,08% |
| 5 | SUMBERGIRI | 458 | 435 | 893 | 173 | 157 | 330 | 285 | 278 | 563 | 63,05% |
| 6 | GENJAHAN | 591 | 562 | 1.153 | 118 | 126 | 244 | 473 | 436 | 909 | 78,84% |
| 7 | PONJONG | 537 | 523 | 1.060 | 129 | 133 | 262 | 408 | 390 | 798 | 75,28% |
| 8 | KARANGASEM | 240 | 224 | 464 | 47 | 34 | 81 | 193 | 190 | 383 | 82,54% |
| 9 | BEDOYO | 428 | 328 | 756 | 72 | 52 | 124 | 356 | 276 | 632 | 83,60% |
| 10 | SIDOREJO | 1.037 | 1.000 | 2.037 | 200 | 197 | 397 | 837 | 803 | 1.640 | 80,51% |
| 11 | GOMBANG | 316 | 300 | 616 | 43 | 41 | 84 | 273 | 259 | 532 | 86,36% |
| JUMLAH | | 5.572 | 5.282 | 10.854 | 1.309 | 1.192 | 2.501 | 4.263 | 4.090 | 8.353 | 76,96% |

G. Rasio Ketergantungan

| NO | DESA | JUMLAH PENDUDUK | | | RASIO |
|----|---------------|-----------------|---------------|--------------|--------------|
| | | ANAK | PRODUKTIF | TUA | |
| 1 | UMBULREJO | 1.243 | 4.933 | 1.286 | 51,27 |
| 2 | SAWAHAN | 991 | 3.910 | 863 | 47,42 |
| 3 | TAMBAKROMO | 636 | 2.759 | 841 | 53,53 |
| 4 | KENTENG | 494 | 2.205 | 646 | 51,70 |
| 5 | SUMBERGIRI | 777 | 3.209 | 911 | 52,60 |
| 6 | GENJAHAN | 982 | 3.944 | 952 | 49,04 |
| 7 | PONJONG | 919 | 3.376 | 797 | 50,83 |
| 8 | KARANGASEM | 393 | 1.742 | 502 | 51,38 |
| 9 | BEDOYO | 639 | 2.777 | 742 | 49,73 |
| 10 | SIDOREJO | 1.754 | 6.338 | 1.580 | 52,60 |
| 11 | GOMBANG | 519 | 2.365 | 495 | 42,88 |
| | JUMLAH | 9.347 | 37.558 | 9.615 | 50,49 |

H. Pertumbuhan Penduduk

| NO | DESA | JUMLAH PENDUDUK PADA TAHUN | | | | PERTUMBUHAN PENDUDUK | | |
|----|---------------|----------------------------|---------------|---------------|---------------|----------------------|----------------|----------------|
| | | 2019 | 2020 | 2021 | 2022 | 2020 | 2021 | 2022 |
| 1 | UMBULREJO | 7.515 | 7.474 | 7.444 | 7.462 | -0,00547 | -0,00402 | 0,00242 |
| 2 | SAWAHAN | 5.673 | 5.718 | 5.760 | 5.764 | 0,00790 | 0,00732 | 0,00069 |
| 3 | TAMBAKROMO | 4.282 | 4.269 | 4.272 | 4.236 | -0,00304 | 0,00070 | -0,00846 |
| 4 | KENTENG | 3.362 | 3.333 | 3.347 | 3.345 | -0,00866 | 0,00419 | -0,00060 |
| 5 | SUMBERGIRI | 4.898 | 4.821 | 4.864 | 4.897 | -0,01585 | 0,00888 | 0,00676 |
| 6 | GENJAHAN | 5.999 | 5.935 | 5.901 | 5.878 | -0,01073 | -0,00575 | -0,00391 |
| 7 | PONJONG | 5.066 | 5.073 | 5.082 | 5.092 | 0,00138 | 0,00177 | 0,00197 |
| 8 | KARANGASEM | 2.602 | 2.590 | 2.630 | 2.637 | -0,00462 | 0,01533 | 0,00266 |
| 9 | BEDOYO | 4.208 | 4.175 | 4.169 | 4.158 | -0,00787 | -0,00144 | -0,00264 |
| 10 | SIDOREJO | 9.622 | 9.608 | 9.645 | 9.672 | -0,00146 | 0,00384 | 0,00280 |
| 11 | GOMBANG | 3.384 | 3.391 | 3.393 | 3.379 | 0,00207 | 0,00059 | -0,00413 |
| | JUMLAH | 56.611 | 56.387 | 56.507 | 56.520 | -0,00396 | 0,00213 | 0,00023 |

I. Jumlah Penduduk Menurut Agama

| NO | DESA | AGAMA | | | | | | |
|----|---------------|---------------|------------|------------|----------|----------|----------|--------------------|
| | | ISLAM | KRISTEN | KATHOLIK | HINDU | BUDDHA | KONGHUCU | ALIRAN KEPERCAYAAN |
| 1 | UMBULREJO | 7.367 | 72 | 23 | - | - | - | - |
| 2 | SAWAHAN | 5.740 | 23 | 1 | - | - | - | - |
| 3 | TAMBAKROMO | 4.204 | 32 | - | - | - | - | - |
| 4 | KENTENG | 3.333 | 12 | - | - | - | - | - |
| 5 | SUMBERGIRI | 4.821 | 41 | 35 | - | - | - | - |
| 6 | GENJAHAN | 5.455 | 365 | 58 | - | - | - | - |
| 7 | PONJONG | 5.071 | 12 | 9 | - | - | - | - |
| 8 | KARANGASEM | 2.635 | 2 | - | - | - | - | - |
| 9 | BEDOYO | 4.117 | 29 | 12 | - | - | - | - |
| 10 | SIDOREJO | 9.537 | 53 | 82 | - | - | - | - |
| 11 | GOMBANG | 3.376 | 3 | - | - | - | - | - |
| | JUMLAH | 55.656 | 644 | 220 | - | - | - | - |

J. Jumlah Penduduk Menurut Pendidikan Terakhir

| NO | DESA | JUMLAH PENDUDUK DENGAN PENDIDIKAN AKHIR | | | | | | | | | |
|----|---------------|---|--------------|---------------|---------------|---------------|------------|------------|--------------|------------|----------|
| | | 1 | 2 | 3 | 4 | 5 | 6 | 7 | 8 | 9 | 10 |
| 1 | UMBULREJO | 1.665 | 578 | 2.340 | 1.470 | 1.221 | 21 | 35 | 129 | 3 | - |
| 2 | SAWAHAN | 1.413 | 420 | 2.143 | 946 | 739 | 9 | 21 | 72 | 1 | - |
| 3 | TAMBAKROMO | 791 | 278 | 1.542 | 736 | 806 | 6 | 13 | 57 | 6 | 1 |
| 4 | KENTENG | 621 | 216 | 1.149 | 711 | 585 | 8 | 11 | 41 | 3 | - |
| 5 | SUMBERGIRI | 1.038 | 351 | 1.039 | 799 | 1.332 | 61 | 66 | 192 | 16 | 3 |
| 6 | GENJAHAN | 1.098 | 456 | 958 | 896 | 1.898 | 71 | 91 | 381 | 29 | - |
| 7 | PONJONG | 1.033 | 396 | 921 | 817 | 1.445 | 65 | 64 | 315 | 34 | 2 |
| 8 | KARANGASEM | 422 | 182 | 874 | 595 | 499 | 8 | 11 | 43 | 3 | - |
| 9 | BEDOYO | 866 | 226 | 1.207 | 856 | 840 | 20 | 35 | 100 | 8 | - |
| 10 | SIDOREJO | 2.167 | 940 | 2.555 | 2.072 | 1.691 | 38 | 54 | 151 | 3 | 1 |
| 11 | GOMBANG | 645 | 251 | 1.266 | 772 | 395 | 4 | 11 | 33 | 1 | 1 |
| | JUMLAH | 11.759 | 4.294 | 15.994 | 10.670 | 11.451 | 311 | 412 | 1.514 | 107 | 8 |

Ket :

| | |
|-------------------------------|-------------------------|
| 1=Tidak sekolah/belum sekolah | 6=Diploma I/ Diploma II |
| 2=Tidak tamat SD | 7=Diploma III |
| 3=Tamat SD | 8=Strata I |
| 4=Tamat SLTP | 9=Strata II |
| 5=Tamat SLTA | 10=Strata III |

K. Jumlah Penduduk Menurut Pekerjaan

| NO | DESA | JUMLAH PENDUDUK DENGAN JENIS PEKERJAAN | | | | | | | | | |
|----|---------------|--|--------------|--------------|--------------|------------|------------|--------------|------------|--------------|--------------|
| | | 1 | 2 | 3 | 4 | 5 | 6 | 7 | 8 | 9 | 10 |
| 1 | UMBULREJO | 2.714 | 395 | 554 | 861 | 35 | 44 | 542 | 17 | 1.215 | 1.085 |
| 2 | SAWAHAN | 2.149 | 141 | 536 | 506 | 27 | 12 | 555 | 19 | 991 | 828 |
| 3 | TAMBAKROMO | 1.867 | 135 | 224 | 502 | 30 | 9 | 204 | 17 | 649 | 599 |
| 4 | KENTENG | 1.529 | 98 | 84 | 338 | 20 | 12 | 272 | 20 | 518 | 454 |
| 5 | SUMBERGIRI | 1.411 | 212 | 280 | 561 | 95 | 116 | 545 | 12 | 840 | 825 |
| 6 | GENJAHAN | 806 | 428 | 453 | 789 | 157 | 158 | 850 | 22 | 1.025 | 1.190 |
| 7 | PONJONG | 860 | 414 | 361 | 591 | 113 | 120 | 661 | 16 | 958 | 998 |
| 8 | KARANGASEM | 1.147 | 176 | 120 | 244 | 18 | 12 | 171 | 18 | 360 | 371 |
| 9 | BEDOYO | 1.147 | 164 | 203 | 641 | 37 | 22 | 657 | 18 | 667 | 602 |
| 10 | SIDOREJO | 2.591 | 637 | 1.370 | 762 | 55 | 48 | 981 | 28 | 1.733 | 1.467 |
| 11 | GOMBANG | 1.135 | 156 | 279 | 423 | 10 | 13 | 281 | 17 | 536 | 529 |
| | JUMLAH | 17.356 | 2.956 | 4.464 | 6.218 | 597 | 566 | 5.719 | 204 | 9.492 | 8.948 |

Ket :

| | |
|-----------------------|-------------------------|
| 1=Petani / Buruh Tani | 6=Pensiunan |
| 2=Wiraswasta | 7=Mengurus Rumah Tangga |
| 3=Buruh Harian Lepas | 8=Perangkat desa |
| 4=Karyawan Swasta | 9=Tidak Bekerja |
| 5=PNS | 10=Lainnya |

XI. Kecamatan Rongkop

A. Jumlah Penduduk

| NO | DESA | JUMLAH PENDUDUK | | | | |
|----|---------------|-----------------|---------------|---------------|---------------|---------------|
| | | L | % | P | % | L+P |
| 1 | BOHOL | 634 | 48,29% | 679 | 51,71% | 1.313 |
| 2 | PRINGOMBO | 1.953 | 49,94% | 1.958 | 50,06% | 3.911 |
| 3 | BOTODAYAAN | 2.418 | 48,94% | 2.523 | 51,06% | 4.941 |
| 4 | PETIR | 1.795 | 49,92% | 1.801 | 50,08% | 3.596 |
| 5 | PUCANGANOM | 2.018 | 50,36% | 1.989 | 49,64% | 4.007 |
| 6 | SEMUGIH | 2.375 | 49,61% | 2.412 | 50,39% | 4.787 |
| 7 | MELIKAN | 1.687 | 49,00% | 1.756 | 51,00% | 3.443 |
| 8 | KARANGWUNI | 1.900 | 49,79% | 1.916 | 50,21% | 3.816 |
| | JUMLAH | 14.780 | 49,57% | 15.034 | 50,43% | 29.814 |

B. Jumlah Kepala Keluarga

| NO | DESA | JUMLAH KEPALA KELUARGA | | | | |
|----|---------------|------------------------|---------------|--------------|---------------|---------------|
| | | L | % | P | % | L+P |
| 1 | BOHOL | 406 | 85,29% | 70 | 14,71% | 476 |
| 2 | PRINGOMBO | 1.252 | 88,67% | 160 | 11,33% | 1.412 |
| 3 | BOTODAYAAN | 1.471 | 86,63% | 227 | 13,37% | 1.698 |
| 4 | PETIR | 1.074 | 86,06% | 174 | 13,94% | 1.248 |
| 5 | PUCANGANOM | 1.204 | 88,01% | 164 | 11,99% | 1.368 |
| 6 | SEMUGIH | 1.406 | 82,17% | 305 | 17,83% | 1.711 |
| 7 | MELIKAN | 1.090 | 89,34% | 130 | 10,66% | 1.220 |
| 8 | KARANGWUNI | 1.152 | 88,07% | 156 | 11,93% | 1.308 |
| | JUMLAH | 9.055 | 86,73% | 1.386 | 13,27% | 10.441 |

C. Jumlah Wajib KTP

| NO | KELURAHAN | JUMLAH PENDUDUK | WKTP | REKAM | BELUM REKAM | % |
|----|---------------|-----------------|---------------|---------------|-------------|---------------|
| 1 | BOHOL | 1.313 | 1.106 | 1.092 | 14 | 98,73% |
| 2 | PRINGOMBO | 3.911 | 3.273 | 3.209 | 64 | 98,04% |
| 3 | BOTODAYAAN | 4.941 | 4.134 | 4.040 | 94 | 97,73% |
| 4 | PETIR | 3.596 | 2.981 | 2.926 | 55 | 98,15% |
| 5 | PUCANGANOM | 4.007 | 3.322 | 3.271 | 51 | 98,46% |
| 6 | SEMUGIH | 4.787 | 3.944 | 3.842 | 102 | 97,41% |
| 7 | MELIKAN | 3.443 | 2.872 | 2.816 | 56 | 98,05% |
| 8 | KARANGWUNI | 3.816 | 3.137 | 3.079 | 58 | 98,15% |
| | JUMLAH | 29.814 | 24.769 | 24.275 | 494 | 98,01% |

D. Status Perkawinan Penduduk

| NO | KALURAHAN | BELUM KAWIN | | | KAWIN | | | CERAI HIDUP | | | CERAI MATI | | |
|---------------|------------|--------------|--------------|--------------|--------------|--------------|---------------|-------------|------------|------------|------------|--------------|--------------|
| | | LK | PR | JML | LK | PR | JML | LK | PR | JML | LK | PR | JML |
| 1 | BOHOL | 214 | 167 | 381 | 390 | 393 | 783 | 9 | 12 | 21 | 21 | 107 | 128 |
| 2 | PRINGOMBO | 642 | 454 | 1.096 | 1.224 | 1.239 | 2.463 | 29 | 41 | 70 | 58 | 224 | 282 |
| 3 | BOTODAYAAN | 801 | 640 | 1.441 | 1.479 | 1.497 | 2.976 | 56 | 88 | 144 | 82 | 298 | 380 |
| 4 | PETIR | 667 | 456 | 1.123 | 1.027 | 1.041 | 2.068 | 34 | 43 | 77 | 67 | 261 | 328 |
| 5 | PUCANGANOM | 747 | 516 | 1.263 | 1.173 | 1.184 | 2.357 | 40 | 44 | 84 | 58 | 245 | 303 |
| 6 | SEMUGIH | 927 | 657 | 1.584 | 1.330 | 1.357 | 2.687 | 51 | 74 | 125 | 67 | 324 | 391 |
| 7 | MELIKAN | 553 | 438 | 991 | 1.052 | 1.066 | 2.118 | 30 | 33 | 63 | 52 | 219 | 271 |
| 8 | KARANGWUNI | 714 | 527 | 1.241 | 1.105 | 1.118 | 2.223 | 25 | 38 | 63 | 56 | 233 | 289 |
| JUMLAH | | 5.265 | 3.855 | 9.120 | 8.780 | 8.895 | 17.675 | 274 | 373 | 647 | 461 | 1.911 | 2.372 |

E. Persentase Kepemilikan Akta Lahir

| NO | KALURAHAN | MEMILIKI | BELUM MEMILIKI | TOTAL | % |
|---------------|------------|---------------|----------------|---------------|---------------|
| 1 | BOHOL | 759 | 554 | 1.313 | 57,81% |
| 2 | PRINGOMBO | 1.803 | 2.108 | 3.911 | 46,10% |
| 3 | BOTODAYAAN | 2.581 | 2.360 | 4.941 | 52,24% |
| 4 | PETIR | 1.855 | 1.741 | 3.596 | 51,59% |
| 5 | PUCANGANOM | 2.050 | 1.957 | 4.007 | 51,16% |
| 6 | SEMUGIH | 2.437 | 2.350 | 4.787 | 50,91% |
| 7 | MELIKAN | 1.686 | 1.757 | 3.443 | 48,97% |
| 8 | KARANGWUNI | 2.271 | 1.545 | 3.816 | 59,51% |
| JUMLAH | | 15.442 | 14.372 | 29.814 | 51,79% |

F. Persentase Kepemilikan Kartu Identitas Anak (KIA)

| NO | KALURAHAN | USIA 0-17 | | | BELUM MEMILIKI | | | MEMILIKI | | | PERSENTASE (%) |
|---------------|------------|--------------|--------------|--------------|----------------|------------|--------------|--------------|--------------|--------------|----------------|
| | | LK | PR | TOTAL | LK | PR | TOTAL | LK | PR | TOTAL | |
| 1 | BOHOL | 103 | 104 | 207 | 10 | 9 | 19 | 93 | 95 | 188 | 90,82% |
| 2 | PRINGOMBO | 342 | 296 | 638 | 96 | 67 | 163 | 246 | 229 | 475 | 74,45% |
| 3 | BOTODAYAAN | 406 | 401 | 807 | 103 | 81 | 184 | 303 | 320 | 623 | 77,20% |
| 4 | PETIR | 329 | 286 | 615 | 91 | 90 | 181 | 238 | 196 | 434 | 70,57% |
| 5 | PUCANGANOM | 377 | 308 | 685 | 70 | 62 | 132 | 307 | 246 | 553 | 80,73% |
| 6 | SEMUGIH | 446 | 397 | 843 | 103 | 96 | 199 | 343 | 301 | 644 | 76,39% |
| 7 | MELIKAN | 292 | 279 | 571 | 41 | 48 | 89 | 251 | 231 | 482 | 84,41% |
| 8 | KARANGWUNI | 346 | 333 | 679 | 70 | 85 | 155 | 276 | 248 | 524 | 77,17% |
| JUMLAH | | 2.641 | 2.404 | 5.045 | 584 | 538 | 1.122 | 2.057 | 1.866 | 3.923 | 77,76% |

G. Rasio Ketergantungan

| NO | DESA | JUMLAH PENDUDUK | | | RASIO |
|----|---------------|-----------------|---------------|--------------|--------------|
| | | ANAK | PRODUKTIF | TUA | |
| 1 | BOHOL | 181 | 861 | 271 | 52,50 |
| 2 | PRINGOMBO | 528 | 2.597 | 786 | 50,60 |
| 3 | BOTODAYAAN | 710 | 3.258 | 973 | 51,66 |
| 4 | PETIR | 540 | 2.354 | 702 | 52,76 |
| 5 | PUCANGANOM | 586 | 2.635 | 786 | 52,07 |
| 6 | SEMUGIH | 730 | 3.238 | 819 | 47,84 |
| 7 | MELIKAN | 498 | 2.349 | 596 | 46,57 |
| 8 | KARANGWUNI | 591 | 2.511 | 714 | 51,97 |
| | JUMLAH | 4.364 | 19.803 | 5.647 | 50,55 |

H. Pertumbuhan Penduduk

| NO | DESA | JUMLAH PENDUDUK PADA TAHUN | | | | PERTUMBUHAN PENDUDUK | | |
|----|---------------|----------------------------|---------------|---------------|---------------|----------------------|-----------------|-----------------|
| | | 2019 | 2020 | 2021 | 2022 | 2020 | 2021 | 2022 |
| 1 | BOHOL | 1.288 | 1.312 | 1.320 | 1.313 | 0,01846 | 0,00608 | -0,00532 |
| 2 | PRINGOMBO | 3.985 | 3.941 | 3.944 | 3.911 | -0,01110 | 0,00076 | -0,00840 |
| 3 | BOTODAYAAN | 4.955 | 4.982 | 4.999 | 4.941 | 0,00543 | 0,00341 | -0,01167 |
| 4 | PETIR | 3.629 | 3.638 | 3.622 | 3.596 | 0,00248 | -0,00441 | -0,00720 |
| 5 | PUCANGANOM | 4.034 | 4.039 | 4.019 | 4.007 | 0,00124 | -0,00496 | -0,00299 |
| 6 | SEMUGIH | 4.817 | 4.859 | 4.853 | 4.787 | 0,00868 | -0,00124 | -0,01369 |
| 7 | MELIKAN | 3.470 | 3.464 | 3.462 | 3.443 | -0,00173 | -0,00058 | -0,00550 |
| 8 | KARANGWUNI | 3.812 | 3.820 | 3.835 | 3.816 | 0,00210 | 0,00392 | -0,00497 |
| | JUMLAH | 29.990 | 30.055 | 30.054 | 29.814 | 0,00217 | -0,00003 | -0,00802 |

I. Jumlah Penduduk Menurut Agama

| NO | DESA | AGAMA | | | | | | |
|----|---------------|---------------|------------|------------|----------|----------|----------|--------------------|
| | | ISLAM | KRISTEN | KATHOLIK | HINDU | BUDDHA | KONGHUCU | ALIRAN KEPERCAYAAN |
| 1 | BOHOL | 1.287 | 6 | 3 | - | - | - | 17 |
| 2 | PRINGOMBO | 3.886 | 7 | 18 | - | - | - | - |
| 3 | BOTODAYAAN | 4.861 | 75 | 5 | - | - | - | - |
| 4 | PETIR | 3.389 | 162 | 44 | - | - | 1 | - |
| 5 | PUCANGANOM | 4.003 | 3 | 1 | - | - | - | - |
| 6 | SEMUGIH | 4.556 | 197 | 34 | - | - | - | - |
| 7 | MELIKAN | 3.391 | - | 1 | - | - | - | 51 |
| 8 | KARANGWUNI | 3.732 | 77 | 4 | - | - | - | 3 |
| | JUMLAH | 29.105 | 527 | 110 | - | - | 1 | 71 |

J. Jumlah Penduduk Menurut Pendidikan Terakhir

| NO | DESA | JUMLAH PENDUDUK DENGAN PENDIDIKAN AKHIR | | | | | | | | | |
|----|---------------|---|--------------|--------------|--------------|--------------|------------|------------|------------|-----------|----------|
| | | 1 | 2 | 3 | 4 | 5 | 6 | 7 | 8 | 9 | 10 |
| 1 | BOHOL | 190 | 100 | 485 | 273 | 229 | 4 | 4 | 27 | 1 | - |
| 2 | PRINGOMBO | 671 | 310 | 1.477 | 858 | 485 | 18 | 10 | 80 | 2 | - |
| 3 | BOTODAYAAN | 944 | 516 | 1.706 | 1.186 | 508 | 6 | 17 | 56 | 2 | - |
| 4 | PETIR | 657 | 244 | 1.201 | 853 | 547 | 14 | 10 | 67 | 2 | 1 |
| 5 | PUCANGANOM | 726 | 361 | 1.369 | 991 | 498 | 9 | 7 | 46 | - | - |
| 6 | SEMUGIH | 700 | 370 | 1.412 | 1.008 | 1.025 | 34 | 67 | 166 | 5 | - |
| 7 | MELIKAN | 613 | 261 | 1.193 | 812 | 491 | 3 | 20 | 48 | 2 | - |
| 8 | KARANGWUNI | 668 | 325 | 1.029 | 851 | 722 | 35 | 32 | 148 | 5 | 1 |
| | JUMLAH | 5.169 | 2.487 | 9.872 | 6.832 | 4.505 | 123 | 167 | 638 | 19 | 2 |

Ket :

| | |
|-------------------------------|-------------------------|
| 1=Tidak sekolah/belum sekolah | 6=Diploma I/ Diploma II |
| 2=Tidak tamat SD | 7=Diploma III |
| 3=Tamat SD | 8=Strata I |
| 4=Tamat SLTP | 9=Strata II |
| 5=Tamat SLTA | 10=Strata III |

K. Jumlah Penduduk Menurut Pekerjaan

| NO | DESA | JUMLAH PENDUDUK DENGAN JENIS PEKERJAAN | | | | | | | | | |
|----|---------------|--|--------------|--------------|--------------|------------|------------|--------------|------------|--------------|--------------|
| | | 1 | 2 | 3 | 4 | 5 | 6 | 7 | 8 | 9 | 10 |
| 1 | BOHOL | 558 | 69 | 29 | 187 | 11 | 8 | 98 | 17 | 166 | 170 |
| 2 | PRINGOMBO | 1.774 | 476 | 152 | 280 | 25 | 12 | 149 | 21 | 552 | 470 |
| 3 | BOTODAYAAN | 2.208 | 413 | 361 | 296 | 25 | 3 | 302 | 31 | 690 | 612 |
| 4 | PETIR | 1.410 | 298 | 204 | 404 | 15 | 13 | 253 | 23 | 525 | 451 |
| 5 | PUCANGANOM | 1.725 | 128 | 405 | 429 | 16 | 10 | 244 | 25 | 514 | 511 |
| 6 | SEMUGIH | 1.408 | 1.088 | 158 | 301 | 70 | 70 | 246 | 18 | 682 | 746 |
| 7 | MELIKAN | 1.461 | 299 | 172 | 306 | 16 | 9 | 248 | 20 | 443 | 469 |
| 8 | KARANGWUNI | 1.351 | 288 | 123 | 535 | 74 | 46 | 207 | 20 | 614 | 558 |
| | JUMLAH | 11.895 | 3.059 | 1.604 | 2.738 | 252 | 171 | 1.747 | 175 | 4.186 | 3.987 |

Ket :

| | |
|-----------------------|-------------------------|
| 1=Petani / Buruh Tani | 6=Pensiunan |
| 2=Wiraswasta | 7=Mengurus Rumah Tangga |
| 3=Buruh Harian Lepas | 8=Perangkat desa |
| 4=Karyawan Swasta | 9=Tidak Bekerja |
| 5=PNS | 10=Lainnya |

XII. Kecamatan Semin

A. Jumlah Penduduk

| NO | DESA | JUMLAH PENDUDUK | | | | |
|----|---------------|-----------------|---------------|---------------|---------------|---------------|
| | | L | % | P | % | L+P |
| 1 | KALITEKUK | 1.989 | 49,71% | 2.012 | 50,29% | 4.001 |
| 2 | KEMEJING | 1.952 | 50,70% | 1.898 | 49,30% | 3.850 |
| 3 | BULUREJO | 1.846 | 49,52% | 1.882 | 50,48% | 3.728 |
| 4 | SUMBEREJO | 3.114 | 49,87% | 3.130 | 50,13% | 6.244 |
| 5 | BENDUNG | 2.257 | 50,57% | 2.206 | 49,43% | 4.463 |
| 6 | CANDIREJO | 3.879 | 50,16% | 3.854 | 49,84% | 7.733 |
| 7 | REJOSARI | 2.733 | 49,50% | 2.788 | 50,50% | 5.521 |
| 8 | KARANGSARI | 2.908 | 49,55% | 2.961 | 50,45% | 5.869 |
| 9 | PUNDUNGSARI | 2.412 | 50,38% | 2.376 | 49,62% | 4.788 |
| 10 | SEMIN | 5.776 | 49,83% | 5.816 | 50,17% | 11.592 |
| | JUMLAH | 28.866 | 49,95% | 28.923 | 50,05% | 57.789 |

B. Jumlah Kepala Keluarga

| NO | DESA | JUMLAH KEPALA KELUARGA | | | | |
|----|---------------|------------------------|---------------|--------------|---------------|---------------|
| | | L | % | P | % | L+P |
| 1 | KALITEKUK | 1.144 | 83,02% | 234 | 16,98% | 1.378 |
| 2 | KEMEJING | 1.153 | 83,49% | 228 | 16,51% | 1.381 |
| 3 | BULUREJO | 1.044 | 80,62% | 251 | 19,38% | 1.295 |
| 4 | SUMBEREJO | 1.760 | 79,32% | 459 | 20,68% | 2.219 |
| 5 | BENDUNG | 1.274 | 84,04% | 242 | 15,96% | 1.516 |
| 6 | CANDIREJO | 2.237 | 84,29% | 417 | 15,71% | 2.654 |
| 7 | REJOSARI | 1.606 | 81,44% | 366 | 18,56% | 1.972 |
| 8 | KARANGSARI | 1.719 | 82,60% | 362 | 17,40% | 2.081 |
| 9 | PUNDUNGSARI | 1.414 | 83,47% | 280 | 16,53% | 1.694 |
| 10 | SEMIN | 3.345 | 84,62% | 608 | 15,38% | 3.953 |
| | JUMLAH | 16.696 | 82,89% | 3.447 | 17,11% | 20.143 |

C. Jumlah Wajib KTP

| NO | KELURAHAN | JUMLAH PENDUDUK | WKTP | REKAM | BELUM REKAM | % |
|----|---------------|-----------------|---------------|---------------|--------------|---------------|
| 1 | KALITEKUK | 4.001 | 3.223 | 3.131 | 92 | 97,15% |
| 2 | KEMEJING | 3.850 | 3.124 | 3.024 | 100 | 96,80% |
| 3 | BULUREJO | 3.728 | 2.959 | 2.869 | 90 | 96,96% |
| 4 | SUMBEREJO | 6.244 | 5.024 | 4.825 | 199 | 96,04% |
| 5 | BENDUNG | 4.463 | 3.509 | 3.399 | 110 | 96,87% |
| 6 | CANDIREJO | 7.733 | 6.223 | 6.020 | 203 | 96,74% |
| 7 | REJOSARI | 5.521 | 4.436 | 4.309 | 127 | 97,14% |
| 8 | KARANGSARI | 5.869 | 4.780 | 4.602 | 178 | 96,28% |
| 9 | PUNDUNGSARI | 4.788 | 3.816 | 3.696 | 120 | 96,86% |
| 10 | SEMIN | 11.592 | 9.161 | 8.863 | 298 | 96,75% |
| | JUMLAH | 57.789 | 46.255 | 44.738 | 1.517 | 96,72% |

D. Status Perkawinan Penduduk

| NO | KALURAHAN | BELUM KAWIN | | | KAWIN | | | CERAI HIDUP | | | CERAI MATI | | |
|---------------|-------------|---------------|--------------|---------------|---------------|---------------|---------------|-------------|------------|--------------|------------|--------------|--------------|
| | | LK | PR | JML | LK | PR | JML | LK | PR | JML | LK | PR | JML |
| 1 | KALITEKUK | 802 | 632 | 1.434 | 1.085 | 1.095 | 2.180 | 28 | 37 | 65 | 74 | 248 | 322 |
| 2 | KEMEJING | 794 | 572 | 1.366 | 1.063 | 1.055 | 2.118 | 39 | 49 | 88 | 56 | 222 | 278 |
| 3 | BULUREJO | 804 | 658 | 1.462 | 956 | 946 | 1.902 | 24 | 45 | 69 | 62 | 233 | 295 |
| 4 | SUMBEREJO | 1.344 | 1.058 | 2.402 | 1.621 | 1.629 | 3.250 | 52 | 77 | 129 | 97 | 366 | 463 |
| 5 | BENDUNG | 973 | 737 | 1.710 | 1.185 | 1.195 | 2.380 | 31 | 41 | 72 | 68 | 233 | 301 |
| 6 | CANDIREJO | 1.619 | 1.269 | 2.888 | 2.104 | 2.131 | 4.235 | 56 | 74 | 130 | 100 | 380 | 480 |
| 7 | REJOSARI | 1.114 | 849 | 1.963 | 1.509 | 1.532 | 3.041 | 27 | 51 | 78 | 83 | 356 | 439 |
| 8 | KARANGSARI | 1.156 | 893 | 2.049 | 1.632 | 1.641 | 3.273 | 25 | 59 | 84 | 95 | 368 | 463 |
| 9 | PUNDUNGSARI | 987 | 737 | 1.724 | 1.326 | 1.332 | 2.658 | 33 | 55 | 88 | 66 | 252 | 318 |
| 10 | SEMIN | 2.395 | 1.996 | 4.391 | 3.132 | 3.122 | 6.254 | 93 | 119 | 212 | 156 | 579 | 735 |
| JUMLAH | | 11.988 | 9.401 | 21.389 | 15.613 | 15.678 | 31.291 | 408 | 607 | 1.015 | 857 | 3.237 | 4.094 |

E. Persentase Kepemilikan Akta Lahir

| NO | KALURAHAN | MEMILIKI | BELUM MEMILIKI | TOTAL | % |
|---------------|-------------|---------------|----------------|---------------|---------------|
| 1 | KALITEKUK | 1.933 | 2.068 | 4.001 | 48,31% |
| 2 | KEMEJING | 1.790 | 2.060 | 3.850 | 46,49% |
| 3 | BULUREJO | 1.909 | 1.819 | 3.728 | 51,21% |
| 4 | SUMBEREJO | 2.907 | 3.337 | 6.244 | 46,56% |
| 5 | BENDUNG | 2.188 | 2.275 | 4.463 | 49,03% |
| 6 | CANDIREJO | 3.516 | 4.217 | 7.733 | 45,47% |
| 7 | REJOSARI | 2.466 | 3.055 | 5.521 | 44,67% |
| 8 | KARANGSARI | 2.517 | 3.352 | 5.869 | 42,89% |
| 9 | PUNDUNGSARI | 2.147 | 2.641 | 4.788 | 44,84% |
| 10 | SEMIN | 5.371 | 6.221 | 11.592 | 46,33% |
| JUMLAH | | 26.744 | 31.045 | 57.789 | 46,28% |

F. Persentase Kepemilikan Kartu Identitas Anak (KIA)

| NO | KALURAHAN | USIA 0-17 | | | BELUM MEMILIKI | | | MEMILIKI | | | PERSENTASE (%) |
|---------------|-------------|--------------|--------------|---------------|----------------|--------------|--------------|--------------|--------------|--------------|----------------|
| | | LK | PR | TOTAL | LK | PR | TOTAL | LK | PR | TOTAL | |
| 1 | KALITEKUK | 400 | 378 | 778 | 86 | 79 | 165 | 314 | 299 | 613 | 78,79% |
| 2 | KEMEJING | 379 | 347 | 726 | 62 | 63 | 125 | 317 | 284 | 601 | 82,78% |
| 3 | BULUREJO | 381 | 388 | 769 | 87 | 88 | 175 | 294 | 300 | 594 | 77,24% |
| 4 | SUMBEREJO | 653 | 567 | 1.220 | 193 | 159 | 352 | 460 | 408 | 868 | 71,15% |
| 5 | BENDUNG | 509 | 445 | 954 | 112 | 77 | 189 | 397 | 368 | 765 | 80,19% |
| 6 | CANDIREJO | 803 | 707 | 1.510 | 218 | 153 | 371 | 585 | 554 | 1.139 | 75,43% |
| 7 | REJOSARI | 572 | 513 | 1.085 | 106 | 92 | 198 | 466 | 421 | 887 | 81,75% |
| 8 | KARANGSARI | 570 | 519 | 1.089 | 132 | 124 | 256 | 438 | 395 | 833 | 76,49% |
| 9 | PUNDUNGSARI | 517 | 455 | 972 | 128 | 108 | 236 | 389 | 347 | 736 | 75,72% |
| 10 | SEMIN | 1.217 | 1.214 | 2.431 | 269 | 245 | 514 | 948 | 969 | 1.917 | 78,86% |
| JUMLAH | | 6.001 | 5.533 | 11.534 | 1.393 | 1.188 | 2.581 | 4.608 | 4.345 | 8.953 | 77,62% |

G. Rasio Ketergantungan

| NO | DESA | JUMLAH PENDUDUK | | | RASIO |
|----|---------------|-----------------|---------------|--------------|--------------|
| | | ANAK | PRODUKTIF | TUA | |
| 1 | KALITEKUK | 660 | 2.649 | 692 | 51,04 |
| 2 | KEMEJING | 650 | 2.602 | 598 | 47,96 |
| 3 | BULUREJO | 658 | 2.543 | 527 | 46,60 |
| 4 | SUMBEREJO | 1.053 | 4.261 | 930 | 46,54 |
| 5 | BENDUNG | 820 | 3.036 | 607 | 47,00 |
| 6 | CANDIREJO | 1.295 | 5.376 | 1.062 | 43,84 |
| 7 | REJOSARI | 945 | 3.615 | 961 | 52,72 |
| 8 | KARANGSARI | 931 | 3.828 | 1.110 | 53,32 |
| 9 | PUNDUNGSARI | 814 | 3.213 | 761 | 49,02 |
| 10 | SEMIN | 2.113 | 7.892 | 1.587 | 46,88 |
| | JUMLAH | 9.939 | 39.015 | 8.835 | 48,12 |

H. Pertumbuhan Penduduk

| NO | DESA | JUMLAH PENDUDUK PADA TAHUN | | | | PERTUMBUHAN PENDUDUK | | |
|----|---------------|----------------------------|---------------|---------------|---------------|----------------------|----------------|-----------------|
| | | 2019 | 2020 | 2021 | 2022 | 2020 | 2021 | 2022 |
| 1 | KALITEKUK | 3.998 | 4.000 | 3.984 | 4.001 | 0,00050 | -0,00401 | 0,00426 |
| 2 | KEMEJING | 3.846 | 3.850 | 3.876 | 3.850 | 0,00104 | 0,00673 | -0,00673 |
| 3 | BULUREJO | 3.710 | 3.735 | 3.727 | 3.728 | 0,00672 | -0,00214 | 0,00027 |
| 4 | SUMBEREJO | 6.204 | 6.262 | 6.319 | 6.244 | 0,00931 | 0,00906 | -0,01194 |
| 5 | BENDUNG | 4.402 | 4.469 | 4.480 | 4.463 | 0,01511 | 0,00246 | -0,00380 |
| 6 | CANDIREJO | 7.699 | 7.724 | 7.761 | 7.733 | 0,00324 | 0,00478 | -0,00361 |
| 7 | REJOSARI | 5.438 | 5.460 | 5.509 | 5.521 | 0,00404 | 0,00893 | 0,00218 |
| 8 | KARANGSARI | 5.877 | 5.913 | 5.911 | 5.869 | 0,00611 | -0,00034 | -0,00713 |
| 9 | PUNDUNGSARI | 4.653 | 4.712 | 4.746 | 4.788 | 0,01260 | 0,00719 | 0,00881 |
| 10 | SEMIN | 11.350 | 11.515 | 11.543 | 11.592 | 0,01443 | 0,00243 | 0,00424 |
| | JUMLAH | 57.177 | 57.640 | 57.856 | 57.789 | 0,00807 | 0,00374 | -0,00116 |

I. Jumlah Penduduk Menurut Agama

| NO | DESA | AGAMA | | | | | | |
|----|---------------|---------------|--------------|------------|-----------|-----------|----------|--------------------|
| | | ISLAM | KRISTEN | KATHOLIK | HINDU | BUDDHA | KONGHUCU | ALIRAN KEPERCAYAAN |
| 1 | KALITEKUK | 3.774 | 146 | 81 | - | - | - | - |
| 2 | KEMEJING | 3.708 | 128 | 11 | 3 | - | - | - |
| 3 | BULUREJO | 3.662 | 44 | 22 | - | - | - | - |
| 4 | SUMBEREJO | 5.896 | 218 | 130 | - | - | - | - |
| 5 | BENDUNG | 4.448 | 7 | 8 | - | - | - | - |
| 6 | CANDIREJO | 7.485 | 94 | 118 | 1 | 35 | - | - |
| 7 | REJOSARI | 5.488 | 33 | - | - | - | - | - |
| 8 | KARANGSARI | 5.492 | 368 | 9 | - | - | - | - |
| 9 | PUNDUNGSARI | 4.746 | 20 | 22 | - | - | - | - |
| 10 | SEMIN | 11.401 | 82 | 96 | 13 | - | - | - |
| | JUMLAH | 56.100 | 1.140 | 497 | 17 | 35 | - | - |

J. Jumlah Penduduk Menurut Pendidikan Terakhir

| NO | DESA | JUMLAH PENDUDUK DENGAN PENDIDIKAN AKHIR | | | | | | | | | |
|----|---------------|---|--------------|---------------|--------------|---------------|------------|------------|------------|-----------|----------|
| | | 1 | 2 | 3 | 4 | 5 | 6 | 7 | 8 | 9 | 10 |
| 1 | KALITEKUK | 1.273 | 313 | 893 | 656 | 764 | 12 | 19 | 68 | 2 | 1 |
| 2 | KEMEJING | 1.286 | 158 | 991 | 587 | 726 | 15 | 15 | 72 | - | - |
| 3 | BULUREJO | 1.097 | 250 | 839 | 541 | 853 | 17 | 30 | 98 | 3 | - |
| 4 | SUMBEREJO | 1.830 | 456 | 1.477 | 909 | 1.378 | 26 | 34 | 133 | 1 | - |
| 5 | BENDUNG | 1.326 | 252 | 1.046 | 672 | 1.003 | 19 | 32 | 109 | 4 | - |
| 6 | CANDIREJO | 2.136 | 590 | 2.442 | 1.270 | 1.143 | 27 | 26 | 95 | 3 | 1 |
| 7 | REJOSARI | 1.588 | 530 | 1.468 | 844 | 951 | 19 | 30 | 84 | 7 | - |
| 8 | KARANGSARI | 1.612 | 503 | 1.811 | 800 | 1.041 | 16 | 21 | 63 | 1 | 1 |
| 9 | PUNDUNGSARI | 1.564 | 278 | 1.255 | 704 | 843 | 16 | 33 | 83 | 11 | 1 |
| 10 | SEMIN | 3.872 | 843 | 2.990 | 1.744 | 1.856 | 31 | 54 | 190 | 10 | 2 |
| | JUMLAH | 17.584 | 4.173 | 15.212 | 8.727 | 10.558 | 198 | 294 | 995 | 42 | 6 |

Ket :

| | |
|-------------------------------|-------------------------|
| 1=Tidak sekolah/belum sekolah | 6=Diploma I/ Diploma II |
| 2=Tidak tamat SD | 7=Diploma III |
| 3=Tamat SD | 8=Strata I |
| 4=Tamat SLTP | 9=Strata II |
| 5=Tamat SLTA | 10=Strata III |

K. Jumlah Penduduk Menurut Pekerjaan

| NO | DESA | JUMLAH PENDUDUK DENGAN JENIS PEKERJAAN | | | | | | | | | |
|----|---------------|--|--------------|--------------|--------------|------------|------------|--------------|------------|---------------|--------------|
| | | 1 | 2 | 3 | 4 | 5 | 6 | 7 | 8 | 9 | 10 |
| 1 | KALITEKUK | 989 | 347 | 450 | 377 | 31 | 18 | 347 | 19 | 954 | 469 |
| 2 | KEMEJING | 538 | 153 | 1.076 | 258 | 32 | 21 | 359 | 20 | 952 | 441 |
| 3 | BULUREJO | 487 | 397 | 530 | 313 | 49 | 19 | 413 | 17 | 938 | 565 |
| 4 | SUMBEREJO | 1.023 | 490 | 514 | 682 | 68 | 29 | 963 | 23 | 1.534 | 918 |
| 5 | BENDUNG | 697 | 603 | 556 | 402 | 37 | 24 | 405 | 15 | 1.168 | 556 |
| 6 | CANDIREJO | 1.225 | 785 | 1.247 | 709 | 36 | 14 | 659 | 21 | 1.838 | 1.199 |
| 7 | REJOSARI | 1.384 | 605 | 532 | 469 | 45 | 18 | 534 | 16 | 1.236 | 682 |
| 8 | KARANGSARI | 1.588 | 530 | 454 | 458 | 24 | 15 | 752 | 19 | 1.298 | 731 |
| 9 | PUNDUNGSARI | 419 | 855 | 790 | 348 | 43 | 27 | 492 | 21 | 1.116 | 677 |
| 10 | SEMIN | 1.162 | 1.148 | 1.711 | 569 | 65 | 49 | 2.183 | 30 | 2.996 | 1.679 |
| | JUMLAH | 9.512 | 5.913 | 7.860 | 4.585 | 430 | 234 | 7.107 | 201 | 14.030 | 7.917 |

Ket :

| | |
|-----------------------|-------------------------|
| 1=Petani / Buruh Tani | 6=Pensiunan |
| 2=Wiraswasta | 7=Mengurus Rumah Tangga |
| 3=Buruh Harian Lepas | 8=Perangkat desa |
| 4=Karyawan Swasta | 9=Tidak Bekerja |
| 5=PNS | 10=Lainnya |

XIII. Kecamatan Ngawen

A. Jumlah Penduduk

| NO | DESA | JUMLAH PENDUDUK | | | | |
|----|---------------|-----------------|---------------|---------------|---------------|---------------|
| | | L | % | P | % | L+P |
| 1 | TANCEP | 3.010 | 49,38% | 3.085 | 50,62% | 6.095 |
| 2 | SAMBIREJO | 3.965 | 50,55% | 3.878 | 49,45% | 7.843 |
| 3 | JURANGJERO | 2.354 | 49,78% | 2.375 | 50,22% | 4.729 |
| 4 | KAMPUNG | 3.387 | 49,56% | 3.447 | 50,44% | 6.834 |
| 5 | BEJI | 2.155 | 49,85% | 2.168 | 50,15% | 4.323 |
| 6 | WATUSIGAR | 2.781 | 49,41% | 2.847 | 50,59% | 5.628 |
| | JUMLAH | 17.652 | 49,79% | 17.800 | 50,21% | 35.452 |

B. Jumlah Kepala Keluarga

| NO | DESA | JUMLAH KEPALA KELUARGA | | | | |
|----|---------------|------------------------|---------------|--------------|---------------|---------------|
| | | L | % | P | % | L+P |
| 1 | TANCEP | 1.639 | 82,36% | 351 | 17,64% | 1.990 |
| 2 | SAMBIREJO | 2.265 | 83,18% | 458 | 16,82% | 2.723 |
| 3 | JURANGJERO | 1.354 | 79,09% | 358 | 20,91% | 1.712 |
| 4 | KAMPUNG | 1.993 | 81,25% | 460 | 18,75% | 2.453 |
| 5 | BEJI | 1.247 | 80,40% | 304 | 19,60% | 1.551 |
| 6 | WATUSIGAR | 1.664 | 83,62% | 326 | 16,38% | 1.990 |
| | JUMLAH | 10.162 | 81,83% | 2.257 | 18,17% | 12.419 |

C. Jumlah Wajib KTP

| NO | KELURAHAN | JUMLAH PENDUDUK | WKTP | REKAM | BELUM REKAM | % |
|----|---------------|-----------------|---------------|---------------|-------------|---------------|
| 1 | TANCEP | 6.095 | 4.620 | 4.525 | 95 | 97,94% |
| 2 | SAMBIREJO | 7.843 | 6.028 | 5.878 | 150 | 97,51% |
| 3 | JURANGJERO | 4.729 | 3.788 | 3.706 | 82 | 97,84% |
| 4 | KAMPUNG | 6.834 | 5.439 | 5.328 | 111 | 97,96% |
| 5 | BEJI | 4.323 | 3.505 | 3.411 | 94 | 97,32% |
| 6 | WATUSIGAR | 5.628 | 4.539 | 4.436 | 103 | 97,73% |
| | JUMLAH | 35.452 | 27.919 | 27.284 | 635 | 97,73% |

D. Status Perkawinan Penduduk

| NO | KALURAHAN | BELUM KAWIN | | | KAWIN | | | CERAI HIDUP | | | CERAI MATI | | |
|----|---------------|--------------|--------------|---------------|--------------|--------------|---------------|-------------|------------|------------|------------|--------------|--------------|
| | | LK | PR | JML | LK | PR | JML | LK | PR | JML | LK | PR | JML |
| 1 | TANCEP | 1.365 | 1.179 | 2.544 | 1.543 | 1.563 | 3.106 | 36 | 57 | 93 | 66 | 286 | 352 |
| 2 | SAMBIREJO | 1.714 | 1.346 | 3.060 | 2.113 | 2.158 | 4.271 | 33 | 46 | 79 | 105 | 328 | 433 |
| 3 | JURANGJERO | 1.009 | 784 | 1.793 | 1.235 | 1.272 | 2.507 | 44 | 55 | 99 | 66 | 264 | 330 |
| 4 | KAMPUNG | 1.409 | 1.112 | 2.521 | 1.830 | 1.865 | 3.695 | 43 | 77 | 120 | 105 | 393 | 498 |
| 5 | BEJI | 889 | 680 | 1.569 | 1.158 | 1.170 | 2.328 | 24 | 55 | 79 | 84 | 263 | 347 |
| 6 | WATUSIGAR | 1.119 | 880 | 1.999 | 1.549 | 1.580 | 3.129 | 37 | 58 | 95 | 76 | 329 | 405 |
| | JUMLAH | 7.505 | 5.981 | 13.486 | 9.428 | 9.608 | 19.036 | 217 | 348 | 565 | 502 | 1.863 | 2.365 |

E. Persentase Kepemilikan Akta Lahir

| NO | KALURAHAN | MEMILIKI | BELUM MEMILIKI | TOTAL | % |
|---------------|------------|---------------|----------------|---------------|---------------|
| 1 | TANCEP | 3.928 | 2.167 | 6.095 | 64,45% |
| 2 | SAMBIREJO | 4.824 | 3.019 | 7.843 | 61,51% |
| 3 | JURANGJERO | 2.910 | 1.819 | 4.729 | 61,54% |
| 4 | KAMPUNG | 4.289 | 2.545 | 6.834 | 62,76% |
| 5 | BEJI | 2.545 | 1.778 | 4.323 | 58,87% |
| 6 | WATUSIGAR | 3.362 | 2.266 | 5.628 | 59,74% |
| JUMLAH | | 21.858 | 13.594 | 35.452 | 61,66% |

F. Persentase Kepemilikan Kartu Identitas Anak (KIA)

| NO | KALURAHAN | USIA 0-17 | | | BELUM MEMILIKI | | | MEMILIKI | | | PERSENTASE (%) |
|---------------|------------|--------------|--------------|--------------|----------------|------------|--------------|--------------|--------------|--------------|----------------|
| | | LK | PR | TOTAL | LK | PR | TOTAL | LK | PR | TOTAL | |
| 1 | TANCEP | 728 | 747 | 1.475 | 154 | 150 | 304 | 574 | 597 | 1.171 | 79,39% |
| 2 | SAMBIREJO | 959 | 856 | 1.815 | 251 | 234 | 485 | 708 | 622 | 1.330 | 73,28% |
| 3 | JURANGJERO | 474 | 467 | 941 | 114 | 118 | 232 | 360 | 349 | 709 | 75,35% |
| 4 | KAMPUNG | 718 | 677 | 1.395 | 107 | 106 | 213 | 611 | 571 | 1.182 | 84,73% |
| 5 | BEJI | 429 | 389 | 818 | 78 | 71 | 149 | 351 | 318 | 669 | 81,78% |
| 6 | WATUSIGAR | 557 | 531 | 1.088 | 103 | 66 | 169 | 454 | 465 | 919 | 84,47% |
| JUMLAH | | 3.865 | 3.667 | 7.532 | 807 | 745 | 1.552 | 3.058 | 2.922 | 5.980 | 79,39% |

G. Rasio Ketergantungan

| NO | DESA | JUMLAH PENDUDUK | | | RASIO |
|---------------|------------|-----------------|---------------|--------------|--------------|
| | | ANAK | PRODUKTIF | TUA | |
| 1 | TANCEP | 1.280 | 4.053 | 762 | 50,38 |
| 2 | SAMBIREJO | 1.584 | 5.314 | 945 | 47,59 |
| 3 | JURANGJERO | 820 | 3.191 | 718 | 48,20 |
| 4 | KAMPUNG | 1.209 | 4.579 | 1.046 | 49,25 |
| 5 | BEJI | 701 | 2.880 | 742 | 50,10 |
| 6 | WATUSIGAR | 937 | 3.786 | 905 | 48,65 |
| JUMLAH | | 6.531 | 23.803 | 5.118 | 48,94 |

H. Pertumbuhan Penduduk

| NO | DESA | JUMLAH PENDUDUK PADA TAHUN | | | | PERTUMBUHAN PENDUDUK | | |
|---------------|------------|----------------------------|---------------|---------------|---------------|----------------------|----------------|----------------|
| | | 2019 | 2020 | 2021 | 2022 | 2020 | 2021 | 2022 |
| 1 | TANCEP | 6.066 | 6.066 | 6.095 | 6.095 | 0,00000 | 0,00477 | 0,00000 |
| 2 | SAMBIREJO | 7.631 | 7.717 | 7.788 | 7.843 | 0,01121 | 0,00916 | 0,00704 |
| 3 | JURANGJERO | 4.784 | 4.727 | 4.715 | 4.729 | -0,01199 | -0,00254 | 0,00296 |
| 4 | KAMPUNG | 6.741 | 6.763 | 6.777 | 6.834 | 0,00326 | 0,00207 | 0,00838 |
| 5 | BEJI | 4.322 | 4.268 | 4.272 | 4.323 | -0,01257 | 0,00094 | 0,01187 |
| 6 | WATUSIGAR | 5.636 | 5.577 | 5.591 | 5.628 | -0,01052 | 0,00251 | 0,00660 |
| JUMLAH | | 35.180 | 35.118 | 35.238 | 35.452 | -0,00176 | 0,00341 | 0,00605 |

I. Jumlah Penduduk Menurut Agama

| NO | DESA | AGAMA | | | | | | |
|----|---------------|---------------|------------|------------|------------|--------|----------|--------------------|
| | | ISLAM | KRISTEN | KATHOLIK | HINDU | BUDDHA | KONGHUCU | ALIRAN KEPERCAYAAN |
| 1 | TANCEP | 6.050 | 5 | 38 | 2 | - | - | - |
| 2 | SAMBIREJO | 7.294 | 169 | 380 | - | - | - | - |
| 3 | JURANGJERO | 4.443 | 22 | 264 | - | - | - | - |
| 4 | KAMPUNG | 6.443 | 56 | 48 | 287 | - | - | - |
| 5 | BEJI | 3.936 | 46 | 54 | 287 | - | - | - |
| 6 | WATUSIGAR | 5.331 | 254 | 11 | 32 | - | - | - |
| | JUMLAH | 33.497 | 552 | 795 | 608 | - | - | - |

J. Jumlah Penduduk Menurut Pendidikan Terakhir

| NO | DESA | JUMLAH PENDUDUK DENGAN PENDIDIKAN AKHIR | | | | | | | | | |
|----|---------------|---|--------------|--------------|--------------|--------------|------------|------------|------------|-----------|----|
| | | 1 | 2 | 3 | 4 | 5 | 6 | 7 | 8 | 9 | 10 |
| 1 | TANCEP | 2.887 | 657 | 694 | 830 | 884 | 11 | 28 | 100 | 4 | - |
| 2 | SAMBIREJO | 3.092 | 1.119 | 800 | 1.101 | 1.364 | 51 | 59 | 247 | 10 | - |
| 3 | JURANGJERO | 1.997 | 496 | 620 | 699 | 815 | 18 | 20 | 63 | 1 | - |
| 4 | KAMPUNG | 2.704 | 839 | 706 | 991 | 1.344 | 29 | 60 | 155 | 6 | - |
| 5 | BEJI | 1.675 | 659 | 454 | 671 | 737 | 13 | 17 | 95 | 2 | - |
| 6 | WATUSIGAR | 2.244 | 550 | 708 | 1.093 | 917 | 22 | 30 | 60 | 4 | - |
| | JUMLAH | 14.599 | 4.320 | 3.982 | 5.385 | 6.061 | 144 | 214 | 720 | 27 | - |

Ket :

| | |
|-------------------------------|-------------------------|
| 1=Tidak sekolah/belum sekolah | 6=Diploma I/ Diploma II |
| 2=Tidak tamat SD | 7=Diploma III |
| 3=Tamat SD | 8=Strata I |
| 4=Tamat SLTP | 9=Strata II |
| 5=Tamat SLTA | 10=Strata III |

K. Jumlah Penduduk Menurut Pekerjaan

| NO | DESA | JUMLAH PENDUDUK DENGAN JENIS PEKERJAAN | | | | | | | | | |
|----|---------------|--|--------------|--------------|--------------|------------|------------|--------------|------------|--------------|--------------|
| | | 1 | 2 | 3 | 4 | 5 | 6 | 7 | 8 | 9 | 10 |
| 1 | TANCEP | 344 | 85 | 1.584 | 262 | 14 | 11 | 1.053 | 16 | 1.613 | 1.113 |
| 2 | SAMBIREJO | 1.133 | 408 | 1.001 | 632 | 96 | 44 | 1.041 | 19 | 1.955 | 1.514 |
| 3 | JURANGJERO | 1.219 | 154 | 340 | 359 | 25 | 21 | 632 | 17 | 1.090 | 872 |
| 4 | KAMPUNG | 1.804 | 394 | 588 | 473 | 74 | 56 | 785 | 22 | 1.493 | 1.145 |
| 5 | BEJI | 1.402 | 134 | 323 | 293 | 32 | 21 | 452 | 24 | 970 | 672 |
| 6 | WATUSIGAR | 1.831 | 234 | 469 | 444 | 22 | 21 | 563 | 21 | 1.134 | 889 |
| | JUMLAH | 7.733 | 1.409 | 4.305 | 2.463 | 263 | 174 | 4.526 | 119 | 8.255 | 6.205 |

Ket :

| | |
|-----------------------|-------------------------|
| 1=Petani / Buruh Tani | 6=Pensiunan |
| 2=Wiraswasta | 7=Mengurus Rumah Tangga |
| 3=Buruh Harian Lepas | 8=Perangkat desa |
| 4=Karyawan Swasta | 9=Tidak Bekerja |
| 5=PNS | 10=Lainnya |

XIV. Kecamatan Gedangsari

A. Jumlah Penduduk

| NO | DESA | JUMLAH PENDUDUK | | | | |
|----|---------------|-----------------|---------------|---------------|---------------|---------------|
| | | L | % | P | % | L+P |
| 1 | HARGOMULYO | 3.681 | 49,98% | 3.684 | 50,02% | 7.365 |
| 2 | MERTELU | 1.924 | 50,49% | 1.887 | 49,51% | 3.811 |
| 3 | WATUGAJAH | 2.051 | 50,02% | 2.049 | 49,98% | 4.100 |
| 4 | SAMPANG | 1.510 | 49,59% | 1.535 | 50,41% | 3.045 |
| 5 | SERUT | 2.525 | 49,19% | 2.608 | 50,81% | 5.133 |
| 6 | NGALANG | 4.303 | 49,56% | 4.379 | 50,44% | 8.682 |
| 7 | TEGALREJO | 4.090 | 50,94% | 3.939 | 49,06% | 8.029 |
| | JUMLAH | 20.084 | 50,00% | 20.081 | 50,00% | 40.165 |

B. Jumlah Kepala Keluarga

| NO | DESA | JUMLAH KEPALA KELUARGA | | | | |
|----|---------------|------------------------|---------------|--------------|---------------|---------------|
| | | L | % | P | % | L+P |
| 1 | HARGOMULYO | 2.174 | 84,36% | 403 | 15,64% | 2.577 |
| 2 | MERTELU | 1.087 | 80,16% | 269 | 19,84% | 1.356 |
| 3 | WATUGAJAH | 1.179 | 79,61% | 302 | 20,39% | 1.481 |
| 4 | SAMPANG | 887 | 79,06% | 235 | 20,94% | 1.122 |
| 5 | SERUT | 1.553 | 79,28% | 406 | 20,72% | 1.959 |
| 6 | NGALANG | 2.448 | 82,93% | 504 | 17,07% | 2.952 |
| 7 | TEGALREJO | 2.173 | 82,40% | 464 | 17,60% | 2.637 |
| | JUMLAH | 11.501 | 81,66% | 2.583 | 18,34% | 14.084 |

C. Jumlah Wajib KTP

| NO | KELURAHAN | JUMLAH PENDUDUK | WKTP | REKAM | BELUM REKAM | % |
|----|---------------|-----------------|---------------|---------------|-------------|---------------|
| 1 | HARGOMULYO | 7.365 | 5.796 | 5.661 | 135 | 97,67% |
| 2 | MERTELU | 3.811 | 3.042 | 2.977 | 65 | 97,86% |
| 3 | WATUGAJAH | 4.100 | 3.197 | 3.080 | 117 | 96,34% |
| 4 | SAMPANG | 3.045 | 2.406 | 2.322 | 84 | 96,51% |
| 5 | SERUT | 5.133 | 4.093 | 3.950 | 143 | 96,51% |
| 6 | NGALANG | 8.682 | 6.829 | 6.641 | 188 | 97,25% |
| 7 | TEGALREJO | 8.029 | 5.997 | 5.844 | 153 | 97,45% |
| | JUMLAH | 40.165 | 31.360 | 30.475 | 885 | 97,18% |

D. Status Perkawinan Penduduk

| NO | KALURAHAN | BELUM KAWIN | | | KAWIN | | | CERAI HIDUP | | | CERAI MATI | | |
|---------------|------------|--------------|--------------|---------------|---------------|---------------|---------------|-------------|------------|------------|------------|--------------|--------------|
| | | LK | PR | JML | LK | PR | JML | LK | PR | JML | LK | PR | JML |
| 1 | HARGOMULYO | 1.514 | 1.255 | 2.769 | 2.014 | 2.021 | 4.035 | 40 | 58 | 98 | 113 | 350 | 463 |
| 2 | MERTELU | 845 | 612 | 1.457 | 991 | 1.010 | 2.001 | 22 | 22 | 44 | 66 | 243 | 309 |
| 3 | WATUGAJAH | 880 | 712 | 1.592 | 1.085 | 1.084 | 2.169 | 28 | 29 | 57 | 58 | 224 | 282 |
| 4 | SAMPANG | 618 | 466 | 1.084 | 832 | 847 | 1.679 | 18 | 33 | 51 | 42 | 189 | 231 |
| 5 | SERUT | 983 | 829 | 1.812 | 1.445 | 1.449 | 2.894 | 34 | 51 | 85 | 63 | 279 | 342 |
| 6 | NGALANG | 1.829 | 1.406 | 3.235 | 2.293 | 2.332 | 4.625 | 60 | 77 | 137 | 121 | 564 | 685 |
| 7 | TEGALREJO | 1.920 | 1.489 | 3.409 | 2.029 | 2.038 | 4.067 | 42 | 54 | 96 | 99 | 358 | 457 |
| JUMLAH | | 8.589 | 6.769 | 15.358 | 10.689 | 10.781 | 21.470 | 244 | 324 | 568 | 562 | 2.207 | 2.769 |

E. Persentase Kepemilikan Akta Lahir

| NO | KALURAHAN | MEMILIKI | BELUM MEMILIKI | TOTAL | % |
|---------------|------------|---------------|----------------|---------------|---------------|
| 1 | HARGOMULYO | 4.030 | 3.335 | 7.365 | 54,72% |
| 2 | MERTELU | 1.978 | 1.833 | 3.811 | 51,90% |
| 3 | WATUGAJAH | 2.163 | 1.937 | 4.100 | 52,76% |
| 4 | SAMPANG | 1.528 | 1.517 | 3.045 | 50,18% |
| 5 | SERUT | 2.485 | 2.648 | 5.133 | 48,41% |
| 6 | NGALANG | 4.198 | 4.484 | 8.682 | 48,35% |
| 7 | TEGALREJO | 4.171 | 3.858 | 8.029 | 51,95% |
| JUMLAH | | 20.553 | 19.612 | 40.165 | 51,17% |

F. Persentase Kepemilikan Kartu Identitas Anak (KIA)

| NO | KALURAHAN | USIA 0-17 | | | BELUM MEMILIKI | | | MEMILIKI | | | PERSENTASE (%) |
|---------------|------------|--------------|--------------|--------------|----------------|------------|--------------|--------------|--------------|--------------|----------------|
| | | LK | PR | TOTAL | LK | PR | TOTAL | LK | PR | TOTAL | |
| 1 | HARGOMULYO | 789 | 780 | 1.569 | 126 | 134 | 260 | 663 | 646 | 1.309 | 83,43% |
| 2 | MERTELU | 397 | 372 | 769 | 88 | 91 | 179 | 309 | 281 | 590 | 76,72% |
| 3 | WATUGAJAH | 475 | 428 | 903 | 97 | 91 | 188 | 378 | 337 | 715 | 79,18% |
| 4 | SAMPANG | 334 | 305 | 639 | 81 | 68 | 149 | 253 | 237 | 490 | 76,68% |
| 5 | SERUT | 526 | 514 | 1.040 | 174 | 181 | 355 | 352 | 333 | 685 | 65,87% |
| 6 | NGALANG | 995 | 858 | 1.853 | 167 | 133 | 300 | 828 | 725 | 1.553 | 83,81% |
| 7 | TEGALREJO | 1.034 | 998 | 2.032 | 214 | 211 | 425 | 820 | 787 | 1.607 | 79,08% |
| JUMLAH | | 4.550 | 4.255 | 8.805 | 947 | 909 | 1.856 | 3.603 | 3.346 | 6.949 | 78,92% |

G. Rasio Ketergantungan

| NO | DESA | JUMLAH PENDUDUK | | | RASIO |
|----|---------------|-----------------|---------------|--------------|--------------|
| | | ANAK | PRODUKTIF | TUA | |
| 1 | HARGOMULYO | 1.365 | 4.920 | 1.080 | 49,70 |
| 2 | MERTELU | 662 | 2.481 | 668 | 53,61 |
| 3 | WATUGAJAH | 778 | 2.663 | 659 | 53,96 |
| 4 | SAMPANG | 548 | 2.045 | 452 | 48,90 |
| 5 | SERUT | 897 | 3.489 | 747 | 47,12 |
| 6 | NGALANG | 1.567 | 5.863 | 1.252 | 48,08 |
| 7 | TEGALREJO | 1.765 | 5.329 | 935 | 50,67 |
| | JUMLAH | 7.582 | 26.790 | 5.793 | 49,93 |

H. Pertumbuhan Penduduk

| NO | DESA | JUMLAH PENDUDUK PADA TAHUN | | | | PERTUMBUHAN PENDUDUK | | |
|----|---------------|----------------------------|---------------|---------------|---------------|----------------------|----------------|----------------|
| | | 2019 | 2020 | 2021 | 2022 | 2020 | 2021 | 2022 |
| 1 | HARGOMULYO | 7.388 | 7340 | 7.338 | 7.365 | -0,00652 | -0,00027 | 0,00367 |
| 2 | MERTELU | 3.819 | 3785 | 3.791 | 3.811 | -0,00894 | 0,00158 | 0,00526 |
| 3 | WATUGAJAH | 4.065 | 4060 | 4.081 | 4.100 | -0,00123 | 0,00516 | 0,00464 |
| 4 | SAMPANG | 2.993 | 3001 | 3.037 | 3.045 | 0,00267 | 0,01192 | 0,00263 |
| 5 | SERUT | 5.096 | 5082 | 5.151 | 5.133 | -0,00275 | 0,01349 | -0,00350 |
| 6 | NGALANG | 8.558 | 8594 | 8.605 | 8.682 | 0,00420 | 0,00128 | 0,00891 |
| 7 | TEGALREJO | 7.782 | 7831 | 7.921 | 8.029 | 0,00628 | 0,01143 | 0,01354 |
| | JUMLAH | 39.701 | 39.693 | 39.924 | 40.165 | -0,00020 | 0,00580 | 0,00602 |

I. Jumlah Penduduk Menurut Agama

| NO | DESA | AGAMA | | | | | | |
|----|---------------|---------------|------------|------------|----------|----------|----------|--------------------|
| | | ISLAM | KRISTEN | KATHOLIK | HINDU | BUDDHA | KONGHUCU | ALIRAN KEPERCAYAAN |
| 1 | HARGOMULYO | 7.336 | 28 | 1 | - | - | - | - |
| 2 | MERTELU | 3.807 | 4 | - | - | - | - | - |
| 3 | WATUGAJAH | 4.088 | 9 | 3 | - | - | - | - |
| 4 | SAMPANG | 2.946 | 10 | 89 | - | - | - | - |
| 5 | SERUT | 4.678 | 140 | 315 | - | - | - | - |
| 6 | NGALANG | 8.644 | 17 | 21 | - | - | - | - |
| 7 | TEGALREJO | 7.962 | 22 | 37 | 7 | - | - | 1 |
| | JUMLAH | 39.461 | 230 | 466 | 7 | - | - | 1 |

J. Jumlah Penduduk Menurut Pendidikan Terakhir

| NO | DESA | JUMLAH PENDUDUK DENGAN PENDIDIKAN AKHIR | | | | | | | | | |
|----|---------------|---|--------------|---------------|--------------|--------------|-----------|------------|------------|-----------|----------|
| | | 1 | 2 | 3 | 4 | 5 | 6 | 7 | 8 | 9 | 10 |
| 1 | HARGOMULYO | 1.912 | 559 | 2.701 | 1.275 | 839 | 11 | 16 | 48 | 4 | - |
| 2 | MERTELU | 1.071 | 238 | 1.336 | 740 | 399 | 6 | 2 | 19 | - | - |
| 3 | WATUGAJAH | 1.278 | 320 | 1.021 | 715 | 691 | 6 | 22 | 46 | 1 | - |
| 4 | SAMPANG | 744 | 212 | 924 | 518 | 578 | 9 | 25 | 33 | 2 | - |
| 5 | SERUT | 1.413 | 345 | 1.484 | 953 | 862 | 5 | 10 | 59 | 2 | - |
| 6 | NGALANG | 1.987 | 620 | 2.361 | 2.077 | 1.486 | 12 | 35 | 101 | 3 | - |
| 7 | TEGALREJO | 2.140 | 750 | 2.612 | 1.535 | 935 | 8 | 8 | 40 | 1 | - |
| | JUMLAH | 10.545 | 3.044 | 12.439 | 7.813 | 5.790 | 57 | 118 | 346 | 13 | - |

Ket :

| | |
|-------------------------------|-------------------------|
| 1=Tidak sekolah/belum sekolah | 6=Diploma I/ Diploma II |
| 2=Tidak tamat SD | 7=Diploma III |
| 3=Tamat SD | 8=Strata I |
| 4=Tamat SLTP | 9=Strata II |
| 5=Tamat SLTA | 10=Strata III |

K. Jumlah Penduduk Menurut Pekerjaan

| NO | DESA | JUMLAH PENDUDUK DENGAN JENIS PEKERJAAN | | | | | | | | | |
|----|---------------|--|--------------|--------------|--------------|------------|-----------|--------------|------------|--------------|--------------|
| | | 1 | 2 | 3 | 4 | 5 | 6 | 7 | 8 | 9 | 10 |
| 1 | HARGOMULYO | 2.827 | 544 | 754 | 261 | 33 | 7 | 472 | 24 | 1.245 | 1.198 |
| 2 | MERTELU | 1.476 | 223 | 356 | 162 | 7 | 4 | 331 | 18 | 676 | 558 |
| 3 | WATUGAJAH | 1.032 | 360 | 755 | 179 | 14 | 10 | 285 | 12 | 731 | 722 |
| 4 | SAMPANG | 704 | 406 | 486 | 176 | 12 | 4 | 169 | 15 | 540 | 533 |
| 5 | SERUT | 1.126 | 781 | 986 | 191 | 8 | 3 | 327 | 16 | 874 | 821 |
| 6 | NGALANG | 2.456 | 764 | 850 | 640 | 50 | 17 | 892 | 23 | 1.525 | 1.465 |
| 7 | TEGALREJO | 868 | 335 | 2.425 | 223 | 15 | 5 | 1.047 | 22 | 1.530 | 1.559 |
| | JUMLAH | 10.489 | 3.413 | 6.612 | 1.832 | 139 | 50 | 3.523 | 130 | 7.121 | 6.856 |

Ket :

| | |
|-----------------------|-------------------------|
| 1=Petani / Buruh Tani | 6=Pensiunan |
| 2=Wiraswasta | 7=Mengurus Rumah Tangga |
| 3=Buruh Harian Lepas | 8=Perangkat desa |
| 4=Karyawan Swasta | 9=Tidak Bekerja |
| 5=PNS | 10=Lainnya |

XV. Kecamatan Saptosari

A. Jumlah Penduduk

| NO | DESA | JUMLAH PENDUDUK | | | | |
|----|---------------|-----------------|---------------|---------------|---------------|---------------|
| | | L | % | P | % | L+P |
| 1 | KRAMBILSAWIT | 3.317 | 50,39% | 3.266 | 49,61% | 6.583 |
| 2 | NGLORO | 1.676 | 48,79% | 1.759 | 51,21% | 3.435 |
| 3 | JETIS | 2.702 | 49,83% | 2.720 | 50,17% | 5.422 |
| 4 | KEPEK | 3.134 | 49,96% | 3.139 | 50,04% | 6.273 |
| 5 | KANIGORO | 3.449 | 48,99% | 3.591 | 51,01% | 7.040 |
| 6 | MONGGOL | 2.470 | 49,38% | 2.532 | 50,62% | 5.002 |
| 7 | PLANJAN | 3.176 | 48,89% | 3.320 | 51,11% | 6.496 |
| | JUMLAH | 19.924 | 49,50% | 20.327 | 50,50% | 40.251 |

B. Jumlah Kepala Keluarga

| NO | DESA | JUMLAH KEPALA KELUARGA | | | | |
|----|---------------|------------------------|---------------|--------------|---------------|---------------|
| | | L | % | P | % | L+P |
| 1 | KRAMBILSAWIT | 1.813 | 88,44% | 237 | 11,56% | 2.050 |
| 2 | NGLORO | 1.014 | 92,77% | 79 | 7,23% | 1.093 |
| 3 | JETIS | 1.551 | 87,28% | 226 | 12,72% | 1.777 |
| 4 | KEPEK | 1.661 | 92,64% | 132 | 7,36% | 1.793 |
| 5 | KANIGORO | 2.042 | 86,49% | 319 | 13,51% | 2.361 |
| 6 | MONGGOL | 1.487 | 84,78% | 267 | 15,22% | 1.754 |
| 7 | PLANJAN | 1.958 | 84,73% | 353 | 15,27% | 2.311 |
| | JUMLAH | 11.526 | 87,72% | 1.613 | 12,28% | 13.139 |

C. Jumlah Wajib KTP

| NO | KELURAHAN | JUMLAH PENDUDUK | WKTP | REKAM | BELUM REKAM | % |
|----|---------------|-----------------|---------------|---------------|-------------|---------------|
| 1 | KRAMBILSAWIT | 6.583 | 5.167 | 4.986 | 181 | 96,50% |
| 2 | NGLORO | 3.435 | 2.744 | 2.682 | 62 | 97,74% |
| 3 | JETIS | 5.422 | 4.301 | 4.200 | 101 | 97,65% |
| 4 | KEPEK | 6.273 | 5.107 | 4.999 | 108 | 97,89% |
| 5 | KANIGORO | 7.040 | 5.563 | 5.443 | 120 | 97,84% |
| 6 | MONGGOL | 5.002 | 4.016 | 3.921 | 95 | 97,63% |
| 7 | PLANJAN | 6.496 | 5.280 | 5.168 | 112 | 97,88% |
| | JUMLAH | 40.251 | 32.178 | 31.399 | 779 | 97,58% |

D. Status Perkawinan Penduduk

| NO | KALURAHAN | BELUM KAWIN | | | KAWIN | | | CERAI HIDUP | | | CERAI MATI | | |
|---------------|--------------|--------------|--------------|---------------|---------------|---------------|---------------|-------------|------------|------------|------------|--------------|--------------|
| | | LK | PR | JML | LK | PR | JML | LK | PR | JML | LK | PR | JML |
| 1 | KRAMBILSAWIT | 1.352 | 1.010 | 2.362 | 1.860 | 1.875 | 3.735 | 45 | 67 | 112 | 60 | 314 | 374 |
| 2 | NGLORO | 590 | 494 | 1.084 | 1.031 | 1.041 | 2.072 | 26 | 30 | 56 | 29 | 194 | 223 |
| 3 | JETIS | 1.090 | 842 | 1.932 | 1.494 | 1.518 | 3.012 | 56 | 67 | 123 | 62 | 293 | 355 |
| 4 | KEPEK | 1.164 | 808 | 1.972 | 1.872 | 1.886 | 3.758 | 36 | 36 | 72 | 62 | 409 | 471 |
| 5 | KANIGORO | 1.290 | 1.050 | 2.340 | 2.049 | 2.080 | 4.129 | 59 | 83 | 142 | 51 | 378 | 429 |
| 6 | MONGGOL | 932 | 749 | 1.681 | 1.436 | 1.459 | 2.895 | 45 | 50 | 95 | 57 | 274 | 331 |
| 7 | PLANJAN | 1.161 | 907 | 2.068 | 1.890 | 1.924 | 3.814 | 78 | 53 | 131 | 47 | 436 | 483 |
| JUMLAH | | 7.579 | 5.860 | 13.439 | 11.632 | 11.783 | 23.415 | 345 | 386 | 731 | 368 | 2.298 | 2.666 |

E. Persentase Kepemilikan Akta Lahir

| NO | KALURAHAN | MEMILIKI | BELUM MEMILIKI | TOTAL | % |
|---------------|--------------|---------------|----------------|---------------|---------------|
| 1 | KRAMBILSAWIT | 3.257 | 3.326 | 6.583 | 49,48% |
| 2 | NGLORO | 1.635 | 1.800 | 3.435 | 47,60% |
| 3 | JETIS | 2.755 | 2.667 | 5.422 | 50,81% |
| 4 | KEPEK | 2.946 | 3.327 | 6.273 | 46,96% |
| 5 | KANIGORO | 3.064 | 3.976 | 7.040 | 43,52% |
| 6 | MONGGOL | 2.228 | 2.774 | 5.002 | 44,54% |
| 7 | PLANJAN | 2.937 | 3.559 | 6.496 | 45,21% |
| JUMLAH | | 18.822 | 21.429 | 40.251 | 46,76% |

F. Persentase Kepemilikan Kartu Identitas Anak (KIA)

| NO | KALURAHAN | USIA 0-17 | | | BELUM MEMILIKI | | | MEMILIKI | | | PERSENTASE (%) |
|---------------|--------------|--------------|--------------|--------------|----------------|------------|--------------|--------------|--------------|--------------|----------------|
| | | LK | PR | TOTAL | LK | PR | TOTAL | LK | PR | TOTAL | |
| 1 | KRAMBILSAWIT | 761 | 655 | 1.416 | 162 | 133 | 295 | 599 | 522 | 1.121 | 79,17% |
| 2 | NGLORO | 366 | 325 | 691 | 117 | 95 | 212 | 249 | 230 | 479 | 69,32% |
| 3 | JETIS | 596 | 525 | 1.121 | 167 | 159 | 326 | 429 | 366 | 795 | 70,92% |
| 4 | KEPEK | 640 | 526 | 1.166 | 151 | 109 | 260 | 489 | 417 | 906 | 77,70% |
| 5 | KANIGORO | 783 | 694 | 1.477 | 187 | 179 | 366 | 596 | 515 | 1.111 | 75,22% |
| 6 | MONGGOL | 496 | 490 | 986 | 134 | 131 | 265 | 362 | 359 | 721 | 73,12% |
| 7 | PLANJAN | 627 | 589 | 1.216 | 218 | 180 | 398 | 409 | 409 | 818 | 67,27% |
| JUMLAH | | 4.269 | 3.804 | 8.073 | 1.136 | 986 | 2.122 | 3.133 | 2.818 | 5.951 | 73,71% |

G. Rasio Ketergantungan

| NO | DESA | JUMLAH PENDUDUK | | | RASIO |
|----|---------------|-----------------|---------------|--------------|--------------|
| | | ANAK | PRODUKTIF | TUA | |
| 1 | KRAMBILSAWIT | 1.240 | 4.336 | 1.007 | 51,82 |
| 2 | NGLORO | 593 | 2.296 | 546 | 49,61 |
| 3 | JETIS | 965 | 3.601 | 856 | 50,57 |
| 4 | KEPEK | 1.017 | 4.274 | 982 | 46,77 |
| 5 | KANIGORO | 1.299 | 4.628 | 1.113 | 52,12 |
| 6 | MONGGOL | 852 | 3.316 | 834 | 50,84 |
| 7 | PLANJAN | 1.072 | 4.329 | 1.095 | 50,06 |
| | JUMLAH | 7.038 | 26.780 | 6.433 | 50,30 |

H. Pertumbuhan Penduduk

| NO | DESA | JUMLAH PENDUDUK PADA TAHUN | | | | PERTUMBUHAN PENDUDUK | | |
|----|---------------|----------------------------|---------------|---------------|---------------|----------------------|----------------|----------------|
| | | 2019 | 2020 | 2021 | 2022 | 2020 | 2021 | 2022 |
| 1 | KRAMBILSAWIT | 6.489 | 6.518 | 6.584 | 6.583 | 0,00446 | 0,01007 | -0,00015 |
| 2 | NGLORO | 3.417 | 3.390 | 3.412 | 3.435 | -0,00793 | 0,00647 | 0,00672 |
| 3 | JETIS | 5.311 | 5.341 | 5.386 | 5.422 | 0,00563 | 0,00839 | 0,00666 |
| 4 | KEPEK | 6.160 | 6.218 | 6.234 | 6.273 | 0,00937 | 0,00257 | 0,00624 |
| 5 | KANIGORO | 6.904 | 6.950 | 7.031 | 7.040 | 0,00664 | 0,01159 | 0,00128 |
| 6 | MONGGOL | 4.967 | 4.987 | 5.020 | 5.002 | 0,00402 | 0,00660 | -0,00359 |
| 7 | PLANJAN | 6.497 | 6.494 | 6.507 | 6.496 | -0,00046 | 0,00200 | -0,00169 |
| | JUMLAH | 39.745 | 39.898 | 40.174 | 40.251 | 0,00384 | 0,00689 | 0,00191 |

I. Jumlah Penduduk Menurut Agama

| NO | DESA | AGAMA | | | | | | |
|----|---------------|---------------|------------|-----------|------------|----------|----------|--------------------|
| | | ISLAM | KRISTEN | KATHOLIK | HINDU | BUDDHA | KONGHUCU | ALIRAN KEPERCAYAAN |
| 1 | KRAMBILSAWIT | 6.572 | 11 | - | - | - | - | - |
| 2 | NGLORO | 3.435 | - | - | - | - | - | - |
| 3 | JETIS | 5.414 | 7 | 1 | - | - | - | - |
| 4 | KEPEK | 6.255 | 1 | 1 | - | - | - | 16 |
| 5 | KANIGORO | 7.004 | 27 | 3 | 6 | - | - | - |
| 6 | MONGGOL | 5.001 | 1 | - | - | - | - | - |
| 7 | PLANJAN | 5.966 | 320 | 6 | 204 | - | - | - |
| | JUMLAH | 39.647 | 367 | 11 | 210 | - | - | 16 |

J. Jumlah Penduduk Menurut Pendidikan Terakhir

| NO | DESA | JUMLAH PENDUDUK DENGAN PENDIDIKAN AKHIR | | | | | | | | | |
|----|---------------|---|--------------|--------------|--------------|--------------|-----------|-----------|------------|-----------|----------|
| | | 1 | 2 | 3 | 4 | 5 | 6 | 7 | 8 | 9 | 10 |
| 1 | KRAMBILSAWIT | 2.625 | 742 | 1.634 | 1.129 | 391 | 13 | 14 | 33 | 2 | - |
| 2 | NGLORO | 1.349 | 372 | 642 | 760 | 265 | 8 | 8 | 28 | 2 | 1 |
| 3 | JETIS | 1.367 | 481 | 1.239 | 1.321 | 770 | 32 | 32 | 172 | 8 | - |
| 4 | KEPEK | 1.961 | 522 | 1.879 | 1.299 | 488 | 13 | 14 | 91 | 6 | - |
| 5 | KANIGORO | 3.447 | 877 | 1.233 | 986 | 415 | 12 | 12 | 57 | 1 | - |
| 6 | MONGGOL | 1.616 | 373 | 1.369 | 1.197 | 391 | 8 | 7 | 40 | 1 | - |
| 7 | PLANJAN | 2.339 | 500 | 1.962 | 1.168 | 467 | 8 | 6 | 46 | - | - |
| | JUMLAH | 14.704 | 3.867 | 9.958 | 7.860 | 3.187 | 94 | 93 | 467 | 20 | 1 |

Ket :

| | |
|-------------------------------|-------------------------|
| 1=Tidak sekolah/belum sekolah | 6=Diploma I/ Diploma II |
| 2=Tidak tamat SD | 7=Diploma III |
| 3=Tamat SD | 8=Strata I |
| 4=Tamat SLTP | 9=Strata II |
| 5=Tamat SLTA | 10=Strata III |

K. Jumlah Penduduk Menurut Pekerjaan

| NO | DESA | JUMLAH PENDUDUK DENGAN JENIS PEKERJAAN | | | | | | | | | |
|----|---------------|--|--------------|--------------|--------------|------------|-----------|--------------|------------|--------------|--------------|
| | | 1 | 2 | 3 | 4 | 5 | 6 | 7 | 8 | 9 | 10 |
| 1 | KRAMBILSAWIT | 2.306 | 151 | 1.027 | 217 | 12 | 9 | 469 | 21 | 1.153 | 1.218 |
| 2 | NGLORO | 1.540 | 81 | 444 | 120 | 4 | 11 | 163 | 19 | 594 | 459 |
| 3 | JETIS | 1.651 | 322 | 461 | 487 | 103 | 42 | 430 | 16 | 898 | 1.012 |
| 4 | KEPEK | 2.864 | 196 | 748 | 304 | 29 | 8 | 238 | 16 | 1.002 | 868 |
| 5 | KANIGORO | 2.426 | 295 | 1.418 | 209 | 27 | 6 | 316 | 23 | 1.224 | 1.096 |
| 6 | MONGGOL | 1.951 | 96 | 769 | 307 | 23 | 10 | 328 | 15 | 853 | 650 |
| 7 | PLANJAN | 2.422 | 187 | 1.273 | 242 | 14 | 7 | 404 | 27 | 1.074 | 846 |
| | JUMLAH | 15.160 | 1.328 | 6.140 | 1.886 | 212 | 93 | 2.348 | 137 | 6.798 | 6.149 |

Ket :

| | |
|-----------------------|-------------------------|
| 1=Petani / Buruh Tani | 6=Pensiunan |
| 2=Wiraswasta | 7=Mengurus Rumah Tangga |
| 3=Buruh Harian Lepas | 8=Perangkat desa |
| 4=Karyawan Swasta | 9=Tidak Bekerja |
| 5=PNS | 10=Lainnya |

XVI. Kecamatan Girisubo

A. Jumlah Penduduk

| NO | DESA | JUMLAH PENDUDUK | | | | |
|----|---------------|-----------------|---------------|---------------|---------------|---------------|
| | | L | % | P | % | L+P |
| 1 | BALONG | 1.940 | 48,69% | 2.044 | 51,31% | 3.984 |
| 2 | JEPITU | 2.111 | 48,98% | 2.199 | 51,02% | 4.310 |
| 3 | KARANGAWEN | 794 | 48,74% | 835 | 51,26% | 1.629 |
| 4 | NGLINDUR | 1.327 | 48,84% | 1.390 | 51,16% | 2.717 |
| 5 | JERUKWUDEL | 944 | 50,05% | 942 | 49,95% | 1.886 |
| 6 | TILENG | 2.138 | 49,54% | 2.178 | 50,46% | 4.316 |
| 7 | PUCUNG | 1.601 | 49,35% | 1.643 | 50,65% | 3.244 |
| 8 | SONGBANYU | 1.726 | 49,29% | 1.776 | 50,71% | 3.502 |
| | JUMLAH | 12.581 | 49,17% | 13.007 | 50,83% | 25.588 |

B. Jumlah Kepala Keluarga

| NO | DESA | JUMLAH KEPALA KELUARGA | | | | |
|----|---------------|------------------------|---------------|--------------|---------------|--------------|
| | | L | % | P | % | L+P |
| 1 | BALONG | 1.088 | 84,87% | 194 | 15,13% | 1.282 |
| 2 | JEPITU | 1.360 | 89,06% | 167 | 10,94% | 1.527 |
| 3 | KARANGAWEN | 497 | 86,89% | 75 | 13,11% | 572 |
| 4 | NGLINDUR | 774 | 87,95% | 106 | 12,05% | 880 |
| 5 | JERUKWUDEL | 550 | 83,59% | 108 | 16,41% | 658 |
| 6 | TILENG | 1.199 | 87,90% | 165 | 12,10% | 1.364 |
| 7 | PUCUNG | 861 | 86,10% | 139 | 13,90% | 1.000 |
| 8 | SONGBANYU | 1.006 | 88,25% | 134 | 11,75% | 1.140 |
| | JUMLAH | 7.335 | 87,08% | 1.088 | 12,92% | 8.423 |

C. Jumlah Wajib KTP

| NO | KELURAHAN | JUMLAH PENDUDUK | WKTP | REKAM | BELUM REKAM | % |
|----|---------------|-----------------|---------------|---------------|-------------|---------------|
| 1 | BALONG | 3.984 | 3.312 | 3.231 | 81 | 97,55% |
| 2 | JEPITU | 4.310 | 3.641 | 3.554 | 87 | 97,61% |
| 3 | KARANGAWEN | 1.629 | 1.406 | 1.376 | 30 | 97,87% |
| 4 | NGLINDUR | 2.717 | 2.239 | 2.212 | 27 | 98,79% |
| 5 | JERUKWUDEL | 1.886 | 1.568 | 1.533 | 35 | 97,77% |
| 6 | TILENG | 4.316 | 3.597 | 3.526 | 71 | 98,03% |
| 7 | PUCUNG | 3.244 | 2.713 | 2.633 | 80 | 97,05% |
| 8 | SONGBANYU | 3.502 | 2.928 | 2.860 | 68 | 97,68% |
| | JUMLAH | 25.588 | 21.404 | 20.925 | 479 | 97,76% |

D. Status Perkawinan Penduduk

| NO | KALURAHAN | BELUM KAWIN | | | KAWIN | | | CERAI HIDUP | | | CERAI MATI | | |
|---------------|------------|--------------|--------------|--------------|--------------|--------------|---------------|-------------|------------|------------|------------|--------------|--------------|
| | | LK | PR | JML | LK | PR | JML | LK | PR | JML | LK | PR | JML |
| 1 | BALONG | 671 | 539 | 1.210 | 1.188 | 1.202 | 2.390 | 34 | 48 | 82 | 47 | 255 | 302 |
| 2 | JEPITU | 683 | 543 | 1.226 | 1.344 | 1.353 | 2.697 | 30 | 51 | 81 | 54 | 252 | 306 |
| 3 | KARANGAWEN | 240 | 178 | 418 | 522 | 520 | 1.042 | 7 | 27 | 34 | 25 | 110 | 135 |
| 4 | NGLINDUR | 432 | 319 | 751 | 839 | 856 | 1.695 | 20 | 33 | 53 | 36 | 182 | 218 |
| 5 | JERUKWUDEL | 346 | 252 | 598 | 542 | 547 | 1.089 | 29 | 27 | 56 | 27 | 116 | 143 |
| 6 | TILENG | 707 | 529 | 1.236 | 1.332 | 1.349 | 2.681 | 44 | 59 | 103 | 55 | 241 | 296 |
| 7 | PUCUNG | 550 | 429 | 979 | 946 | 977 | 1.923 | 56 | 53 | 109 | 49 | 184 | 233 |
| 8 | SONGBANYU | 589 | 478 | 1.067 | 1.041 | 1.054 | 2.095 | 41 | 43 | 84 | 55 | 201 | 256 |
| JUMLAH | | 4.218 | 3.267 | 7.485 | 7.754 | 7.858 | 15.612 | 261 | 341 | 602 | 348 | 1.541 | 1.889 |

E. Persentase Kepemilikan Akta Lahir

| NO | KALURAHAN | MEMILIKI | BELUM MEMILIKI | TOTAL | % |
|---------------|------------|---------------|----------------|---------------|---------------|
| 1 | BALONG | 1.800 | 2.184 | 3.984 | 45,18% |
| 2 | JEPITU | 1.930 | 2.380 | 4.310 | 44,78% |
| 3 | KARANGAWEN | 1.084 | 545 | 1.629 | 66,54% |
| 4 | NGLINDUR | 1.173 | 1.544 | 2.717 | 43,17% |
| 5 | JERUKWUDEL | 915 | 971 | 1.886 | 48,52% |
| 6 | TILENG | 2.067 | 2.249 | 4.316 | 47,89% |
| 7 | PUCUNG | 1.370 | 1.874 | 3.244 | 42,23% |
| 8 | SONGBANYU | 1.534 | 1.968 | 3.502 | 43,80% |
| JUMLAH | | 11.873 | 13.715 | 25.588 | 46,40% |

F. Persentase Kepemilikan Kartu Identitas Anak (KIA)

| NO | KALURAHAN | USIA 0-17 | | | BELUM MEMILIKI | | | MEMILIKI | | | PERSENTASE (%) |
|---------------|------------|--------------|--------------|--------------|----------------|------------|------------|--------------|--------------|--------------|----------------|
| | | LK | PR | TOTAL | LK | PR | TOTAL | LK | PR | TOTAL | |
| 1 | BALONG | 342 | 330 | 672 | 76 | 74 | 150 | 266 | 256 | 522 | 77,68% |
| 2 | JEPITU | 339 | 330 | 669 | 138 | 114 | 252 | 201 | 216 | 417 | 62,33% |
| 3 | KARANGAWEN | 116 | 107 | 223 | 20 | 11 | 31 | 96 | 96 | 192 | 86,10% |
| 4 | NGLINDUR | 252 | 226 | 478 | 42 | 51 | 93 | 210 | 175 | 385 | 80,54% |
| 5 | JERUKWUDEL | 163 | 155 | 318 | 25 | 27 | 52 | 138 | 128 | 266 | 83,65% |
| 6 | TILENG | 376 | 343 | 719 | 60 | 47 | 107 | 316 | 296 | 612 | 85,12% |
| 7 | PUCUNG | 268 | 263 | 531 | 74 | 66 | 140 | 194 | 197 | 391 | 73,63% |
| 8 | SONGBANYU | 271 | 303 | 574 | 47 | 48 | 95 | 224 | 255 | 479 | 83,45% |
| JUMLAH | | 2.127 | 2.057 | 4.184 | 482 | 438 | 920 | 1.645 | 1.619 | 3.264 | 78,01% |

G. Rasio Ketergantungan

| NO | DESA | JUMLAH PENDUDUK | | | RASIO |
|----|---------------|-----------------|---------------|--------------|--------------|
| | | ANAK | PRODUKTIF | TUA | |
| 1 | BALONG | 569 | 2.722 | 693 | 46,36 |
| 2 | JEPITU | 576 | 2.963 | 771 | 45,46 |
| 3 | KARANGAWEN | 199 | 1.100 | 330 | 48,09 |
| 4 | NGLINDUR | 421 | 1.765 | 531 | 53,94 |
| 5 | JERUKWUDEL | 265 | 1.304 | 317 | 44,63 |
| 6 | TILENG | 635 | 2.877 | 804 | 50,02 |
| 7 | PUCUNG | 463 | 2.203 | 578 | 47,25 |
| 8 | SONGBANYU | 489 | 2.284 | 729 | 53,33 |
| | JUMLAH | 3.617 | 17.218 | 4.753 | 48,61 |

H. Pertumbuhan Penduduk

| NO | DESA | JUMLAH PENDUDUK PADA TAHUN | | | | PERTUMBUHAN PENDUDUK | | |
|----|---------------|----------------------------|---------------|---------------|---------------|----------------------|----------------|-----------------|
| | | 2019 | 2020 | 2021 | 2022 | 2020 | 2021 | 2022 |
| 1 | BALONG | 3.958 | 3963 | 4.013 | 3.984 | 0,00126 | 0,01254 | -0,00725 |
| 2 | JEPITU | 4.366 | 4318 | 4.322 | 4.310 | -0,01105 | 0,00093 | -0,00278 |
| 3 | KARANGAWEN | 1.631 | 1620 | 1.633 | 1.629 | -0,00677 | 0,00799 | -0,00245 |
| 4 | NGLINDUR | 2.768 | 2729 | 2.742 | 2.717 | -0,01419 | 0,00475 | -0,00916 |
| 5 | JERUKWUDEL | 1.894 | 1874 | 1.890 | 1.886 | -0,01062 | 0,00850 | -0,00212 |
| 6 | TILENG | 4.369 | 4336 | 4.336 | 4.316 | -0,00758 | 0,00000 | -0,00462 |
| 7 | PUCUNG | 3.366 | 3274 | 3.282 | 3.244 | -0,02771 | 0,00244 | -0,01165 |
| 8 | SONGBANYU | 3.578 | 3543 | 3.522 | 3.502 | -0,00983 | -0,00594 | -0,00569 |
| | JUMLAH | 25.930 | 25.657 | 25.740 | 25.588 | -0,01058 | 0,00323 | -0,00592 |

I. Jumlah Penduduk Menurut Agama

| NO | DESA | AGAMA | | | | | | |
|----|---------------|---------------|------------|-----------|----------|----------|----------|--------------------|
| | | ISLAM | KRISTEN | KATHOLIK | HINDU | BUDDHA | KONGHUCU | ALIRAN KEPERCAYAAN |
| 1 | BALONG | 3.894 | 86 | 4 | - | - | - | - |
| 2 | JEPITU | 4.251 | 58 | - | - | - | - | 1 |
| 3 | KARANGAWEN | 1.187 | 433 | 9 | - | - | - | - |
| 4 | NGLINDUR | 2.639 | - | - | - | - | - | 78 |
| 5 | JERUKWUDEL | 1.813 | 11 | 23 | - | - | - | 39 |
| 6 | TILENG | 4.252 | 9 | 50 | - | - | - | 5 |
| 7 | PUCUNG | 3.235 | - | 7 | - | - | - | 2 |
| 8 | SONGBANYU | 3.496 | 1 | 5 | - | - | - | - |
| | JUMLAH | 24.767 | 598 | 98 | - | - | - | 125 |

J. Jumlah Penduduk Menurut Pendidikan Terakhir

| NO | DESA | JUMLAH PENDUDUK DENGAN PENDIDIKAN AKHIR | | | | | | | | | |
|----|---------------|---|--------------|--------------|--------------|--------------|-----------|-----------|------------|-----------|----------|
| | | 1 | 2 | 3 | 4 | 5 | 6 | 7 | 8 | 9 | 10 |
| 1 | BALONG | 612 | 336 | 1.682 | 842 | 452 | 10 | 6 | 42 | 2 | - |
| 2 | JEPITU | 799 | 388 | 1.547 | 814 | 653 | 5 | 24 | 73 | 5 | 2 |
| 3 | KARANGAWEN | 304 | 124 | 540 | 314 | 272 | 9 | 7 | 58 | 1 | - |
| 4 | NGLINDUR | 498 | 206 | 878 | 645 | 411 | 12 | 12 | 51 | 4 | - |
| 5 | JERUKWUDEL | 302 | 149 | 599 | 438 | 341 | 13 | 7 | 35 | 2 | - |
| 6 | TILENG | 843 | 292 | 1.501 | 992 | 568 | 11 | 13 | 90 | 6 | - |
| 7 | PUCUNG | 503 | 326 | 1.252 | 705 | 402 | 5 | 8 | 39 | 3 | 1 |
| 8 | SONGBANYU | 683 | 279 | 1.135 | 824 | 516 | 11 | 11 | 42 | 1 | - |
| | JUMLAH | 4.544 | 2.100 | 9.134 | 5.574 | 3.615 | 76 | 88 | 430 | 24 | 3 |

Ket :

| | |
|-------------------------------|-------------------------|
| 1=Tidak sekolah/belum sekolah | 6=Diploma I/ Diploma II |
| 2=Tidak tamat SD | 7=Diploma III |
| 3=Tamat SD | 8=Strata I |
| 4=Tamat SLTP | 9=Strata II |
| 5=Tamat SLTA | 10=Strata III |

K. Jumlah Penduduk Menurut Pekerjaan

| NO | DESA | JUMLAH PENDUDUK DENGAN JENIS PEKERJAAN | | | | | | | | | |
|----|---------------|--|------------|--------------|--------------|------------|-----------|--------------|------------|--------------|--------------|
| | | 1 | 2 | 3 | 4 | 5 | 6 | 7 | 8 | 9 | 10 |
| 1 | BALONG | 2.056 | 115 | 361 | 184 | 17 | 9 | 163 | 16 | 455 | 608 |
| 2 | JEPITU | 2.123 | 182 | 337 | 277 | 28 | 12 | 187 | 20 | 546 | 598 |
| 3 | KARANGAWEN | 784 | 92 | 37 | 149 | 21 | 6 | 124 | 20 | 179 | 217 |
| 4 | NGLINDUR | 1.196 | 173 | 100 | 273 | 19 | 16 | 187 | 18 | 348 | 387 |
| 5 | JERUKWUDEL | 600 | 83 | 147 | 183 | 15 | 18 | 259 | 17 | 238 | 326 |
| 6 | TILENG | 2.224 | 167 | 162 | 340 | 26 | 12 | 178 | 28 | 537 | 642 |
| 7 | PUCUNG | 1.402 | 69 | 345 | 288 | 16 | 10 | 167 | 19 | 401 | 527 |
| 8 | SONGBANYU | 1.577 | 110 | 60 | 531 | 26 | 15 | 157 | 21 | 438 | 567 |
| | JUMLAH | 11.962 | 991 | 1.549 | 2.225 | 168 | 98 | 1.422 | 159 | 3.142 | 3.872 |

Ket :

| | |
|-----------------------|-------------------------|
| 1=Petani / Buruh Tani | 6=Pensiunan |
| 2=Wiraswasta | 7=Mengurus Rumah Tangga |
| 3=Buruh Harian Lepas | 8=Perangkat desa |
| 4=Karyawan Swasta | 9=Tidak Bekerja |
| 5=PNS | 10=Lainnya |

XVII. Kecamatan Tanjungsari

A. Jumlah Penduduk

| NO | DESA | JUMLAH PENDUDUK | | | | |
|----|---------------|-----------------|---------------|---------------|---------------|---------------|
| | | L | % | P | % | L+P |
| 1 | HARGOSARI | 2.760 | 49,23% | 2.846 | 50,77% | 5.606 |
| 2 | KEMIRI | 2.287 | 48,85% | 2.395 | 51,15% | 4.682 |
| 3 | KEMADANG | 3.619 | 49,49% | 3.693 | 50,51% | 7.312 |
| 4 | BANJAREJO | 2.945 | 48,70% | 3.102 | 51,30% | 6.047 |
| 5 | NGESTIREJO | 2.904 | 49,41% | 2.973 | 50,59% | 5.877 |
| | JUMLAH | 14.515 | 49,16% | 15.009 | 50,84% | 29.524 |

B. Jumlah Kepala Keluarga

| NO | DESA | JUMLAH KEPALA KELUARGA | | | | |
|----|---------------|------------------------|---------------|--------------|---------------|--------------|
| | | L | % | P | % | L+P |
| 1 | HARGOSARI | 1.628 | 87,72% | 228 | 12,28% | 1.856 |
| 2 | KEMIRI | 1.280 | 84,38% | 237 | 15,62% | 1.517 |
| 3 | KEMADANG | 2.162 | 88,64% | 277 | 11,36% | 2.439 |
| 4 | BANJAREJO | 1.779 | 85,28% | 307 | 14,72% | 2.086 |
| 5 | NGESTIREJO | 1.702 | 87,55% | 242 | 12,45% | 1.944 |
| | JUMLAH | 8.551 | 86,88% | 1.291 | 13,12% | 9.842 |

C. Jumlah Wajib KTP

| NO | KELURAHAN | JUMLAH PENDUDUK | WKTP | REKAM | BELUM REKAM | % |
|----|---------------|-----------------|---------------|---------------|-------------|---------------|
| 1 | HARGOSARI | 5.606 | 4.580 | 4.511 | 69 | 98,49% |
| 2 | KEMIRI | 4.682 | 3.865 | 3.772 | 93 | 97,59% |
| 3 | KEMADANG | 7.312 | 5.910 | 5.781 | 129 | 97,82% |
| 4 | BANJAREJO | 6.047 | 5.014 | 4.915 | 99 | 98,03% |
| 5 | NGESTIREJO | 5.877 | 4.904 | 4.827 | 77 | 98,43% |
| | JUMLAH | 29.524 | 24.273 | 23.806 | 467 | 98,08% |

D. Status Perkawinan Penduduk

| NO | KALURAHAN | BELUM KAWIN | | | KAWIN | | | CERAI HIDUP | | | CERAI MATI | | |
|----|---------------|--------------|--------------|--------------|--------------|--------------|---------------|-------------|------------|------------|------------|--------------|--------------|
| | | LK | PR | JML | LK | PR | JML | LK | PR | JML | LK | PR | JML |
| 1 | HARGOSARI | 990 | 746 | 1.736 | 1.655 | 1.670 | 3.325 | 47 | 89 | 136 | 68 | 341 | 409 |
| 2 | KEMIRI | 843 | 621 | 1.464 | 1.351 | 1.376 | 2.727 | 42 | 68 | 110 | 51 | 330 | 381 |
| 3 | KEMADANG | 1.294 | 1.031 | 2.325 | 2.173 | 2.193 | 4.366 | 73 | 108 | 181 | 79 | 361 | 440 |
| 4 | BANJAREJO | 1.005 | 775 | 1.780 | 1.801 | 1.828 | 3.629 | 61 | 118 | 179 | 78 | 381 | 459 |
| 5 | NGESTIREJO | 988 | 783 | 1.771 | 1.761 | 1.777 | 3.538 | 74 | 98 | 172 | 81 | 315 | 396 |
| | JUMLAH | 5.120 | 3.956 | 9.076 | 8.741 | 8.844 | 17.585 | 297 | 481 | 778 | 357 | 1.728 | 2.085 |

E. Persentase Kepemilikan Akta Lahir

| NO | KALURAHAN | MEMILIKI | BELUM MEMILIKI | TOTAL | % |
|---------------|------------|---------------|----------------|---------------|---------------|
| 1 | HARGOSARI | 2.610 | 2.996 | 5.606 | 46,56% |
| 2 | KEMIRI | 2.077 | 2.605 | 4.682 | 44,36% |
| 3 | KEMADANG | 3.524 | 3.788 | 7.312 | 48,19% |
| 4 | BANJAREJO | 2.529 | 3.518 | 6.047 | 41,82% |
| 5 | NGESTIREJO | 2.672 | 3.205 | 5.877 | 45,47% |
| JUMLAH | | 13.412 | 16.112 | 29.524 | 45,43% |

F. Persentase Kepemilikan Kartu Identitas Anak (KIA)

| NO | KALURAHAN | USIA 0-17 | | | BELUM MEMILIKI | | | MEMILIKI | | | PERSENTASE (%) |
|---------------|------------|--------------|--------------|--------------|----------------|------------|--------------|--------------|--------------|--------------|----------------|
| | | LK | PR | TOTAL | LK | PR | TOTAL | LK | PR | TOTAL | |
| 1 | HARGOSARI | 528 | 498 | 1.026 | 73 | 66 | 139 | 455 | 432 | 887 | 86,45% |
| 2 | KEMIRI | 442 | 375 | 817 | 92 | 76 | 168 | 350 | 299 | 649 | 79,44% |
| 3 | KEMADANG | 698 | 704 | 1.402 | 142 | 128 | 270 | 556 | 576 | 1.132 | 80,74% |
| 4 | BANJAREJO | 553 | 480 | 1.033 | 156 | 131 | 287 | 397 | 349 | 746 | 72,22% |
| 5 | NGESTIREJO | 489 | 484 | 973 | 101 | 103 | 204 | 388 | 381 | 769 | 79,03% |
| JUMLAH | | 2.710 | 2.541 | 5.251 | 564 | 504 | 1.068 | 2.146 | 2.037 | 4.183 | 79,66% |

G. Rasio Ketergantungan

| NO | DESA | JUMLAH PENDUDUK | | | RASIO |
|---------------|------------|-----------------|---------------|--------------|--------------|
| | | ANAK | PRODUKTIF | TUA | |
| 1 | HARGOSARI | 905 | 3.749 | 952 | 49,53 |
| 2 | KEMIRI | 701 | 3.096 | 885 | 51,23 |
| 3 | KEMADANG | 1.207 | 4.989 | 1.116 | 46,56 |
| 4 | BANJAREJO | 902 | 3.974 | 1.171 | 52,16 |
| 5 | NGESTIREJO | 818 | 3.989 | 1.070 | 47,33 |
| JUMLAH | | 4.533 | 19.797 | 5.194 | 49,13 |

H. Pertumbuhan Penduduk

| NO | DESA | JUMLAH PENDUDUK PADA TAHUN | | | | PERTUMBUHAN PENDUDUK | | |
|---------------|------------|----------------------------|---------------|---------------|---------------|----------------------|----------------|-----------------|
| | | 2019 | 2020 | 2021 | 2022 | 2020 | 2021 | 2022 |
| 1 | HARGOSARI | 5.658 | 5654 | 5.628 | 5.606 | -0,00071 | -0,00461 | -0,00392 |
| 2 | KEMIRI | 4.724 | 4725 | 4.706 | 4.682 | 0,00021 | -0,00403 | -0,00511 |
| 3 | KEMADANG | 7.246 | 7238 | 7.296 | 7.312 | -0,00110 | 0,00798 | 0,00219 |
| 4 | BANJAREJO | 6.061 | 6010 | 6.049 | 6.047 | -0,00845 | 0,00647 | -0,00033 |
| 5 | NGESTIREJO | 5.890 | 5861 | 5.888 | 5.877 | -0,00494 | 0,00460 | -0,00187 |
| JUMLAH | | 29.579 | 29.488 | 29.567 | 29.524 | -0,00308 | 0,00268 | -0,00146 |

I. Jumlah Penduduk Menurut Agama

| NO | DESA | AGAMA | | | | | | |
|----|---------------|---------------|------------|------------|----------|----------|----------|--------------------|
| | | ISLAM | KRISTEN | KATHOLIK | HINDU | BUDDHA | KONGHUCU | ALIRAN KEPERCAYAAN |
| 1 | HARGOSARI | 5.588 | 5 | 13 | - | - | - | - |
| 2 | KEMIRI | 4.624 | 20 | 38 | - | - | - | - |
| 3 | KEMADANG | 7.064 | 227 | 16 | 5 | - | - | - |
| 4 | BANJAREJO | 5.875 | 153 | 19 | - | - | - | - |
| 5 | NGESTIREJO | 5.785 | 75 | 17 | - | - | - | - |
| | JUMLAH | 28.936 | 480 | 103 | 5 | - | - | - |

J. Jumlah Penduduk Menurut Pendidikan Terakhir

| NO | DESA | JUMLAH PENDUDUK DENGAN PENDIDIKAN AKHIR | | | | | | | | | |
|----|---------------|---|--------------|---------------|--------------|--------------|-----------|------------|------------|-----------|----------|
| | | 1 | 2 | 3 | 4 | 5 | 6 | 7 | 8 | 9 | 10 |
| 1 | HARGOSARI | 1.582 | 227 | 2.011 | 1.077 | 613 | 8 | 18 | 62 | 7 | 1 |
| 2 | KEMIRI | 1.367 | 296 | 1.431 | 930 | 516 | 21 | 25 | 90 | 6 | - |
| 3 | KEMADANG | 2.175 | 581 | 2.197 | 1.409 | 785 | 22 | 44 | 95 | 3 | 1 |
| 4 | BANJAREJO | 1.704 | 432 | 2.184 | 1.089 | 527 | 13 | 23 | 71 | 3 | 1 |
| 5 | NGESTIREJO | 1.593 | 400 | 2.242 | 1.038 | 485 | 21 | 18 | 77 | 3 | - |
| | JUMLAH | 8.421 | 1.936 | 10.065 | 5.543 | 2.926 | 85 | 128 | 395 | 22 | 3 |

Ket :

| | |
|-------------------------------|-------------------------|
| 1=Tidak sekolah/belum sekolah | 6=Diploma I/ Diploma II |
| 2=Tidak tamat SD | 7=Diploma III |
| 3=Tamat SD | 8=Strata I |
| 4=Tamat SLTP | 9=Strata II |
| 5=Tamat SLTA | 10=Strata III |

K. Jumlah Penduduk Menurut Pekerjaan

| NO | DESA | JUMLAH PENDUDUK DENGAN JENIS PEKERJAAN | | | | | | | | | |
|----|---------------|--|--------------|--------------|------------|------------|------------|--------------|------------|--------------|--------------|
| | | 1 | 2 | 3 | 4 | 5 | 6 | 7 | 8 | 9 | 10 |
| 1 | HARGOSARI | 2.113 | 351 | 813 | 151 | 37 | 38 | 403 | 18 | 1.182 | 500 |
| 2 | KEMIRI | 1.742 | 629 | 456 | 156 | 57 | 22 | 216 | 23 | 924 | 457 |
| 3 | KEMADANG | 2.043 | 1.015 | 731 | 246 | 61 | 25 | 559 | 27 | 1.688 | 917 |
| 4 | BANJAREJO | 2.421 | 865 | 460 | 166 | 38 | 13 | 248 | 27 | 1.288 | 521 |
| 5 | NGESTIREJO | 2.819 | 315 | 465 | 275 | 35 | 21 | 195 | 25 | 1.324 | 403 |
| | JUMLAH | 11.138 | 3.175 | 2.925 | 994 | 228 | 119 | 1.621 | 120 | 6.406 | 2.798 |

Ket :

| | |
|-----------------------|-------------------------|
| 1=Petani / Buruh Tani | 6=Pensiunan |
| 2=Wiraswasta | 7=Mengurus Rumah Tangga |
| 3=Buruh Harian Lepas | 8=Perangkat desa |
| 4=Karyawan Swasta | 9=Tidak Bekerja |
| 5=PNS | 10=Lainnya |

XVIII. Kecamatan Purwosari

A. Jumlah Penduduk

| NO | DESA | JUMLAH PENDUDUK | | | | |
|----|---------------|-----------------|---------------|---------------|---------------|---------------|
| | | L | % | P | % | L+P |
| 1 | GIRIPURWO | 4.435 | 48,39% | 4.730 | 51,61% | 9.165 |
| 2 | GIRICAHYO | 2.119 | 49,34% | 2.176 | 50,66% | 4.295 |
| 3 | GIRIJATI | 1.045 | 50,07% | 1.042 | 49,93% | 2.087 |
| 4 | GIRIASIH | 739 | 48,62% | 781 | 51,38% | 1.520 |
| 5 | GIRITIRTO | 2.050 | 48,81% | 2.150 | 51,19% | 4.200 |
| | JUMLAH | 10.388 | 48,85% | 10.879 | 51,15% | 21.267 |

B. Jumlah Kepala Keluarga

| NO | DESA | JUMLAH KEPALA KELUARGA | | | | |
|----|---------------|------------------------|---------------|------------|---------------|--------------|
| | | L | % | P | % | L+P |
| 1 | GIRIPURWO | 2.585 | 90,54% | 270 | 9,46% | 2.855 |
| 2 | GIRICAHYO | 1.205 | 87,57% | 171 | 12,43% | 1.376 |
| 3 | GIRIJATI | 558 | 84,93% | 99 | 15,07% | 657 |
| 4 | GIRIASIH | 393 | 81,37% | 90 | 18,63% | 483 |
| 5 | GIRITIRTO | 1.198 | 89,60% | 139 | 10,40% | 1.337 |
| | JUMLAH | 5.939 | 88,54% | 769 | 11,46% | 6.708 |

C. Jumlah Wajib KTP

| NO | KELURAHAN | JUMLAH PENDUDUK | WKTP | REKAM | BELUM REKAM | % |
|----|---------------|-----------------|---------------|---------------|-------------|---------------|
| 1 | GIRIPURWO | 9.165 | 7.355 | 7.167 | 188 | 97,44% |
| 2 | GIRICAHYO | 4.295 | 3.445 | 3.356 | 89 | 97,42% |
| 3 | GIRIJATI | 2.087 | 1.733 | 1.684 | 49 | 97,17% |
| 4 | GIRIASIH | 1.520 | 1.183 | 1.148 | 35 | 97,04% |
| 5 | GIRITIRTO | 4.200 | 3.362 | 3.297 | 65 | 98,07% |
| | JUMLAH | 21.267 | 17.078 | 16.652 | 426 | 97,51% |

D. Status Perkawinan Penduduk

| NO | KALURAHAN | BELUM KAWIN | | | KAWIN | | | CERAI HIDUP | | | CERAI MATI | | |
|----|---------------|--------------|--------------|--------------|--------------|--------------|---------------|-------------|------------|------------|------------|--------------|--------------|
| | | LK | PR | JML | LK | PR | JML | LK | PR | JML | LK | PR | JML |
| 1 | GIRIPURWO | 1.674 | 1.468 | 3.142 | 2.608 | 2.644 | 5.252 | 55 | 84 | 139 | 98 | 534 | 632 |
| 2 | GIRICAHYO | 844 | 681 | 1.525 | 1.194 | 1.216 | 2.410 | 27 | 51 | 78 | 54 | 228 | 282 |
| 3 | GIRIJATI | 406 | 333 | 739 | 564 | 567 | 1.131 | 27 | 23 | 50 | 48 | 119 | 167 |
| 4 | GIRIASIH | 309 | 242 | 551 | 401 | 411 | 812 | 11 | 23 | 34 | 18 | 105 | 123 |
| 5 | GIRITIRTO | 772 | 660 | 1.432 | 1.196 | 1.213 | 2.409 | 33 | 52 | 85 | 49 | 225 | 274 |
| | JUMLAH | 4.005 | 3.384 | 7.389 | 5.963 | 6.051 | 12.014 | 153 | 233 | 386 | 267 | 1.211 | 1.478 |

E. Persentase Kepemilikan Akta Lahir

| NO | KALURAHAN | MEMILIKI | BELUM MEMILIKI | TOTAL | % |
|---------------|-----------|---------------|----------------|---------------|---------------|
| 1 | GIRIPURWO | 5.137 | 4.028 | 9.165 | 56,05% |
| 2 | GIRICAHYO | 2.028 | 2.267 | 4.295 | 47,22% |
| 3 | GIRIJATI | 1.208 | 879 | 2.087 | 57,88% |
| 4 | GIRIASIH | 916 | 604 | 1.520 | 60,26% |
| 5 | GIRITIRTO | 2.521 | 1.679 | 4.200 | 60,02% |
| JUMLAH | | 11.810 | 9.457 | 21.267 | 55,53% |

F. Persentase Kepemilikan Kartu Identitas Anak (KIA)

| NO | KALURAHAN | USIA 0-17 | | | BELUM MEMILIKI | | | MEMILIKI | | | PERSENTASE (%) |
|---------------|-----------|--------------|--------------|--------------|----------------|------------|--------------|--------------|--------------|--------------|----------------|
| | | LK | PR | TOTAL | LK | PR | TOTAL | LK | PR | TOTAL | |
| 1 | GIRIPURWO | 909 | 901 | 1.810 | 302 | 289 | 591 | 607 | 612 | 1.219 | 67,35% |
| 2 | GIRICAHYO | 447 | 403 | 850 | 157 | 144 | 301 | 290 | 259 | 549 | 64,59% |
| 3 | GIRIJATI | 176 | 178 | 354 | 32 | 39 | 71 | 144 | 139 | 283 | 79,94% |
| 4 | GIRIASIH | 182 | 155 | 337 | 39 | 46 | 85 | 143 | 109 | 252 | 74,78% |
| 5 | GIRITIRTO | 429 | 408 | 837 | 96 | 90 | 186 | 333 | 318 | 651 | 77,78% |
| JUMLAH | | 2.143 | 2.045 | 4.188 | 626 | 608 | 1.234 | 1.517 | 1.437 | 2.954 | 70,53% |

G. Rasio Ketergantungan

| NO | DESA | JUMLAH PENDUDUK | | | RASIO |
|---------------|-----------|-----------------|---------------|--------------|--------------|
| | | ANAK | PRODUKTIF | TUA | |
| 1 | GIRIPURWO | 1.569 | 6.051 | 1.545 | 51,46 |
| 2 | GIRICAHYO | 734 | 2.808 | 753 | 52,96 |
| 3 | GIRIJATI | 303 | 1.403 | 381 | 48,75 |
| 4 | GIRIASIH | 294 | 928 | 298 | 63,79 |
| 5 | GIRITIRTO | 721 | 2.775 | 704 | 51,35 |
| JUMLAH | | 3.621 | 13.965 | 3.681 | 52,29 |

H. Pertumbuhan Penduduk

| NO | DESA | JUMLAH PENDUDUK PADA TAHUN | | | | PERTUMBUHAN PENDUDUK | | |
|---------------|-----------|----------------------------|---------------|---------------|---------------|----------------------|----------------|-----------------|
| | | 2019 | 2020 | 2021 | 2022 | 2020 | 2021 | 2022 |
| 1 | GIRIPURWO | 9.089 | 9149 | 9.137 | 9.165 | 0,00658 | -0,00131 | 0,00306 |
| 2 | GIRICAHYO | 4.294 | 4261 | 4.292 | 4.295 | -0,00771 | 0,00725 | 0,00070 |
| 3 | GIRIJATI | 2.159 | 2143 | 2.134 | 2.087 | -0,00744 | -0,00421 | -0,02227 |
| 4 | GIRIASIH | 1.558 | 1538 | 1.532 | 1.520 | -0,01292 | -0,00391 | -0,00786 |
| 5 | GIRITIRTO | 4.143 | 4158 | 4.213 | 4.200 | 0,00361 | 0,01314 | -0,00309 |
| JUMLAH | | 21.243 | 21.249 | 21.308 | 21.267 | 0,00028 | 0,00277 | -0,00193 |

I. Jumlah Penduduk Menurut Agama

| NO | DESA | AGAMA | | | | | | |
|----|---------------|---------------|-----------|-----------|-------|--------|----------|--------------------|
| | | ISLAM | KRISTEN | KATHOLIK | HINDU | BUDDHA | KONGHUCU | ALIRAN KEPERCAYAAN |
| 1 | GIRIPURWO | 9.077 | 59 | 29 | - | - | - | - |
| 2 | GIRICAHYO | 4.285 | 9 | 1 | - | - | - | - |
| 3 | GIRIJATI | 2.077 | 9 | 1 | - | - | - | - |
| 4 | GIRIASIH | 1.515 | 5 | - | - | - | - | - |
| 5 | GIRITIRTO | 4.199 | 1 | - | - | - | - | - |
| | JUMLAH | 21.153 | 83 | 31 | - | - | - | - |

J. Jumlah Penduduk Menurut Pendidikan Terakhir

| NO | DESA | JUMLAH PENDUDUK DENGAN PENDIDIKAN AKHIR | | | | | | | | | |
|----|---------------|---|--------------|--------------|--------------|--------------|-----------|-----------|------------|-----------|----------|
| | | 1 | 2 | 3 | 4 | 5 | 6 | 7 | 8 | 9 | 10 |
| 1 | GIRIPURWO | 2.579 | 801 | 2.356 | 2.026 | 1.229 | 18 | 36 | 113 | 5 | 2 |
| 2 | GIRICAHYO | 774 | 331 | 1.361 | 1.175 | 586 | 3 | 13 | 46 | 4 | 2 |
| 3 | GIRIJATI | 257 | 156 | 534 | 565 | 488 | 10 | 20 | 55 | 2 | - |
| 4 | GIRIASIH | 271 | 138 | 349 | 427 | 291 | 2 | 13 | 28 | 1 | - |
| 5 | GIRITIRTO | 826 | 359 | 1.559 | 862 | 518 | 12 | 13 | 48 | 3 | - |
| | JUMLAH | 4.707 | 1.785 | 6.159 | 5.055 | 3.112 | 45 | 95 | 290 | 15 | 4 |

Ket :

| | |
|-------------------------------|-------------------------|
| 1=Tidak sekolah/belum sekolah | 6=Diploma I/ Diploma II |
| 2=Tidak tamat SD | 7=Diploma III |
| 3=Tamat SD | 8=Strata I |
| 4=Tamat SLTP | 9=Strata II |
| 5=Tamat SLTA | 10=Strata III |

K. Jumlah Penduduk Menurut Pekerjaan

| NO | DESA | JUMLAH PENDUDUK DENGAN JENIS PEKERJAAN | | | | | | | | | |
|----|---------------|--|------------|--------------|------------|------------|-----------|--------------|-----------|--------------|--------------|
| | | 1 | 2 | 3 | 4 | 5 | 6 | 7 | 8 | 9 | 10 |
| 1 | GIRIPURWO | 3.928 | 112 | 1.302 | 323 | 51 | 32 | 593 | 20 | 1.052 | 1.752 |
| 2 | GIRICAHYO | 1.740 | 139 | 632 | 178 | 19 | 9 | 220 | 17 | 574 | 767 |
| 3 | GIRIJATI | 768 | 77 | 169 | 201 | 31 | 15 | 152 | 17 | 237 | 420 |
| 4 | GIRIASIH | 536 | 74 | 143 | 100 | 18 | 5 | 122 | 11 | 200 | 311 |
| 5 | GIRITIRTO | 2.083 | 117 | 400 | 156 | 21 | 6 | 138 | 17 | 530 | 732 |
| | JUMLAH | 9.055 | 519 | 2.646 | 958 | 140 | 67 | 1.225 | 82 | 2.593 | 3.982 |

Ket :

| | |
|-----------------------|-------------------------|
| 1=Petani / Buruh Tani | 6=Pensiunan |
| 2=Wiraswasta | 7=Mengurus Rumah Tangga |
| 3=Buruh Harian Lepas | 8=Perangkat desa |
| 4=Karyawan Swasta | 9=Tidak Bekerja |
| 5=PNS | 10=Lainnya |




Pathilo

Pathilo merupakan makanan tradisional yang banyak ditemui di Gunungkidul, terutama di daerah Tanjungsari. Berdasarkan informasi yang dikumpulkan, pathilo berasal dari kata “pathi” dan “lo”. Pathi berarti pati dan lo artinya telo (singkong). Bahan utama pembuatan jajanan tradisional ini adalah singkong. Pathilo mempunyai rasa yang asin dan gurih. Bentuknya bulat seperti lingkaran dan umumnya berwarna merah dan putih. Selaras dengan Motto Pelayanan Dinas Kependudukan dan Pencatatan Sipil Kabupaten Gunungkidul yaitu **“Patilo Gunkid”** (Pelayanan Adminduk Tuntas Ikhlas Luhur Obyektif Gunungkidul).





**PEMERINTAH KABUPATEN GUNUNGKIDUL
DINAS KEPENDUDUKAN DAN PENCATATAN SIPIL
TAHUN 2023**

 Jl. Ksatrian No. 36 Wonosari

 (0274) 391287

 www.dukcapil.gunungkidulkab.go.id

 dukcapil@gunungkidulkab.go.id

 [dukcapilgk](https://www.instagram.com/dukcapilgk)

 [dukcapilgk](https://www.facebook.com/dukcapilgk)